








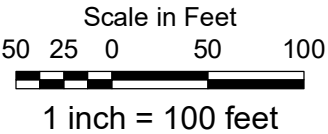


Legend

-  Adit
-  Power Pole
-  County Road
-  Secondary Road
-  Structure Area
-  Waste Rock Toe
-  Mine Workings
-  DRMS Permit Area
-  DOE Lease Boundary



U.S. DEPARTMENT OF ENERGY OFFICE OF LEGACY MANAGEMENT	Work Performed by RSI EnTech, LLC <small>Under DOE Contract 89303020DLM000001</small>
Map 3 (Revision 2) DOE Lease Tract C-SM-18 Site Map	
DATE PREPARED: April 27, 2022	FILE NAME: SM18_OLD SM18