




MINERALS PROGRAM INSPECTION REPORT
PHONE: (303) 866-3567

The Division of Reclamation, Mining and Safety has conducted an inspection of the mining operation noted below. This report documents observations concerning compliance with the terms of the permit and applicable rules and regulations of the Mined Land Reclamation Board.

MINE NAME: Golden Age #2 Mining	MINE/PROSPECTING ID#: P-2009-002	MINERAL: Silver and gold	COUNTY: Boulder
INSPECTION TYPE: Monitoring	WEATHER: Clear	INSP. DATE: August 21, 2023	INSP. TIME: 12:00
OPERATOR: Golden Age Number Two Mining Co	OPERATOR REPRESENTATIVE: None	TYPE OF OPERATION: MP - Mineral Prospecting	
REASON FOR INSPECTION: Normal I&E Program	BOND CALCULATION TYPE: Partial Bond	BOND AMOUNT: \$200.00	
DATE OF COMPLAINT: NA	POST INSP. CONTACTS: None	JOINT INSP. AGENCY: None	
INSPECTOR(S): Patrick Lennberg	INSPECTOR'S SIGNATURE: 	SIGNATURE DATE: August 29, 2023	

GENERAL INSPECTION TOPICS

This list identifies the environmental and permit parameters inspected and gives a categorical evaluation of each. No problems or possible violations were noted during the inspection. The mine operation was found to be in full compliance with Mineral Rules and Regulations of the Colorado Mined Land Reclamation Board for the Extraction of Construction Materials and/or for Hard Rock, Metal and Designated Mining Operations. Any person engaged in any mining operation shall notify the office of any failure or imminent failure, as soon as reasonably practicable after such person has knowledge of such condition or of any impoundment, embankment, or slope that poses a reasonable potential for danger to any persons or property or to the environment; or any environmental protection facility designed to contain or control chemicals or waste which are acid or toxic-forming, as identified in the permit.

(AR) RECORDS----- <u>N</u>	(FN) FINANCIAL WARRANTY----- <u>Y</u>	(RD) ROADS----- <u>N</u>
(HB) HYDROLOGIC BALANCE----- <u>N</u>	(BG) BACKFILL & GRADING----- <u>Y</u>	(EX) EXPLOSIVES----- <u>N</u>
(PW) PROCESSING WASTE/TAILING---- <u>N</u>	(SF) PROCESSING FACILITIES----- <u>N</u>	(TS) TOPSOIL----- <u>N</u>
(MP) GENL MINE PLAN COMPLIANCE- <u>Y</u>	(FW) FISH & WILDLIFE----- <u>N</u>	(RV) REVEGETATION---- <u>Y</u>
(SM) SIGNS AND MARKERS----- <u>Y</u>	(SP) STORM WATER MGT PLAN---- <u>N</u>	(RS) RECL PLAN/COMP-- <u>Y</u>
(ES) OVERBURDEN/DEV. WASTE----- <u>N</u>	(SC) EROSION/SEDIMENTATION-- <u>Y</u>	(ST) STIPULATIONS----- <u>N</u>
(AT) ACID OR TOXIC MATERIALS----- <u>N</u>	(OD) OFF-SITE DAMAGE----- <u>N</u>	

Y = Inspected / N = Not inspected / NA = Not applicable to this operation / PB = Problem cited / PV = Possible violation cited

OBSERVATIONS

The Golden Age #2 (site) was inspected by Patrick Lennberg with the Division of Reclamation, Mining and Safety (Division/DRMS). The inspection was completed as part of the Division's routine monitoring inspection program. The site was previously inspected by the Division on May 30, 2014. The Prospector, Ann Lemberg, was notified about the inspection but was unable to attend due to living out of state. The weather was clear.

The site is located approximately 6 miles west of Boulder, Colorado in Boulder County. To access the site take Sugarloaf Road (Co Rd 124) off of Boulder Canyon Road, proceed 3.1 miles to Lost Angel Rd (Co Rd 114) then proceed approximately 1 mile along Lost Angel Rd stay straight as the road turns into North Gulch Road. The site is on the north side of North Gulch Road near the junction with Good Friday Road.

The Golden Age No. 2 prospect site (NOI) consists of three patented claims: Golden Age Number Two, Blue Bull and Little Grace. The minerals being investigated at the site include gold, silver and rare earth metals. [REDACTED]

[REDACTED] The approved prospecting activities at the site are limited to digging a trench (351' L x 1' W x 2' H) on the Blue Bull claim. To date, the Prospector has not fully excavated the trench or the associated sample collection. The Operator did conduct surface sampling in 2011 according to the information provided in the Annual Reports.

As noted above the NOI was approved in 2009 and the last date of activities at the site was in 2011. A review of the Annual Reports do not indicate any additional site activity after 2011. Pursuant to Hard Rock Rule 5.3.1(g) prospecting activities must be completed within five (5) years of the NOI approval and reclamation must be completed within five (5) years of the completion of prospecting activities. The NOI should have been fully reclaimed and released in 2016. It appears any surface disturbance that may have occurred at the site associated with sampling in 2011 has been reclaimed. If the Prospector, within 30 days from the signature date on this inspection report, submits a Reclamation Report and request reclamation responsibility release, meeting the requirements of Rule 4.16.1(2), the Division will not have to perform another inspection of the site and would approve the release of the NOI. The Prospector has not been granted additional time to complete prospecting activities, therefore in accordance with Rule 5.3.1(g), additional prospecting at this site may not occur.

[REDACTED]

During a file review as part of this inspection it was noted the land was sold in 2010. The Prospector has informed the Division that prior to land sale the mineral rights had been severed from the surface rights. As

indicated above, additional prospecting at this site is not authorized at this time. If the operator desires to conduct additional prospecting at the site, they will need to file either a new NOI or a modification of P-2009-002. Should the Prospector apply for a new NOI or a modification, pursuant to Hard Rock Rule 5.1.2(d)(vi) the Prospector shall provide documentation of the legal right to enter to conduct prospecting and reclamation, for Owners of Record described in Rule 1.6.2(1)(e)(i). This may include a copy of a lease, deed, abstract of title, a current tax receipt, or a signed statement by the Landowner(s) and acknowledged by a Notary Public stating that the Prospector has legal right to enter to conduct prospecting and reclamation. Additional documentation may include a demonstration that the mineral rights guarantee access to the surface to perform prospecting and reclamation operations.

The Division evaluated the financial warranty and determined the current bond amount held by the Division is adequate at this time given that no additional prospecting activity is authorized at this time. As noted in the 2014 inspection report, the financial warranty is not adequate to cover the reclamation liability associated with any additional prospecting activities. Pursuant to Hard Rock Rule 5.3.3 requires that Prospectors provide the Division with a financial warranty in the amount of \$2,000.00 per acre of land to be disturbed, or such other amount as determined by the Division. Should the Prospector desire to conduct additional prospecting and file either a new NOI or a modification, additional financial warranty will be required.

Photographs taken during the inspection are attached.

Please contact Patrick Lennberg (303)866-3567 ext. 8114 or email at patrick.lennberg@state.co.us if you have any questions regarding this report.

Inspection Contact Address

Ann Lemberg
Golden Age Number Two Mining Co
350 Bay St. #270
San Francisco, CA 94133

cc: Jared Ebert, DRMS

ec: Ann Lemberg, Golden Age Number Two Mining Co., goldenliberty@aol.com

PHOTOGRAPHS



Photo 1: Looking north from North Gulch Rd to the mine dump pile



Photo 2: Looking east along North Gulch Rd from the access point to the site







Photo 5: Looking south towards North Gulch Rd from the top of the mine dump pile



Photo 6: Looking southwest towards North Gulch Rd from the top of the mine dump pile



Photo 7: [REDACTED] shaft immediately north of the mine dump pile, looking west



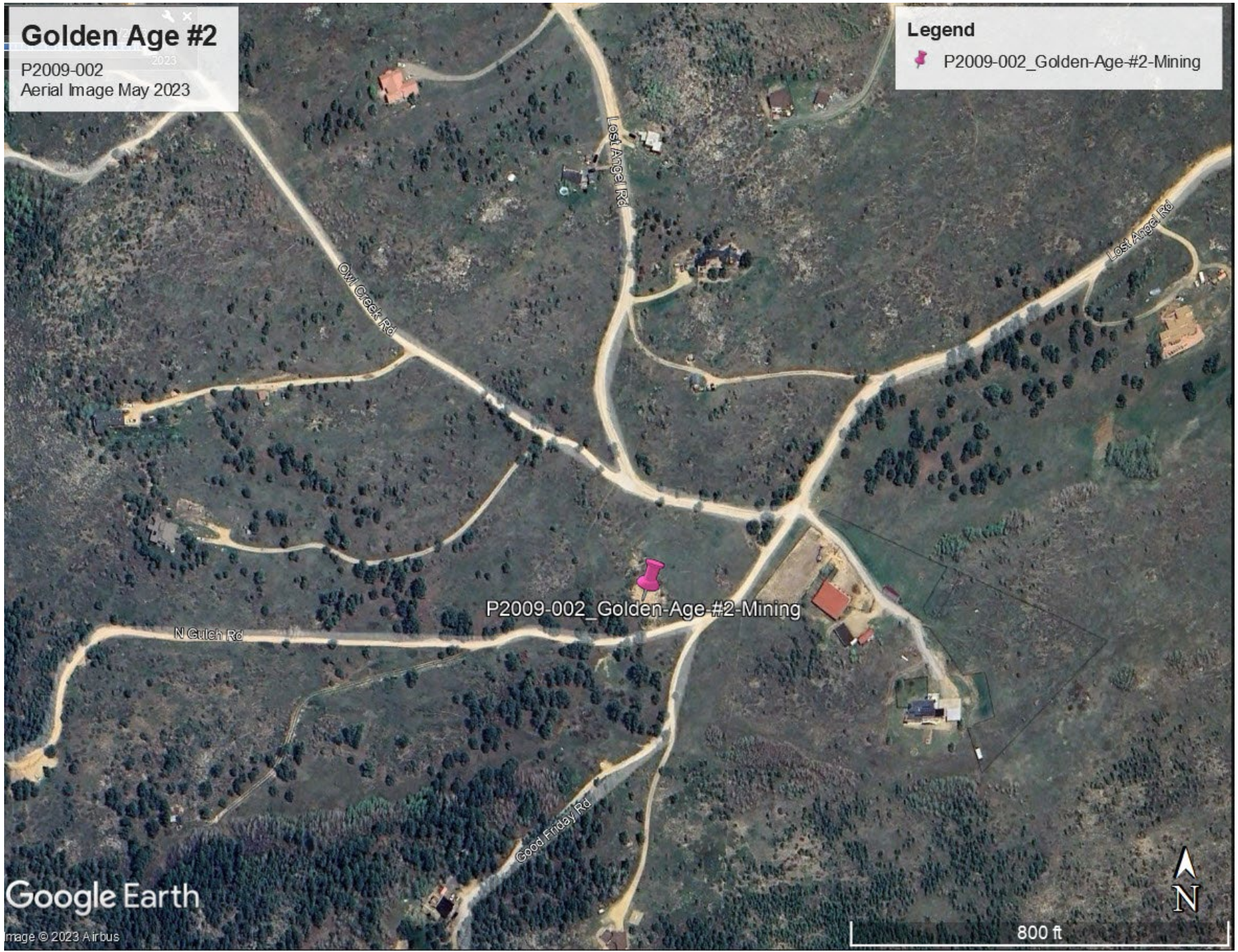
Photo 8: [REDACTED] shaft immediately north of the mine dump pile, looking south



Photo 9: Typical conditions surrounding the site, looking southwest



Photo 10: Typical conditions surrounding the site, looking north



PERMIT #: P-2009-002
INSPECTOR'S INITIALS: JPL
INSPECTION DATE: August 21, 2023