

Source: Esri, Maxar, Earthstar Geographics, and the GIS User Community






Weaver Quarry Annual Report 2022-2023

Location: Portions of Sect. 7, 8, 17, & 18
T9N R69W
Larimer County, CO
Mine Permit #M-89-010
Background: World Imagery

* NOTE: Aerial & section lines are not an official survey.

Legend

Disturbance

-  Current Disturbance (0 ac)
-  Disturbed
-  Reclaimed
-  Mining Released
-  M-1989-010 Permit



0 100 200 400
Feet



Last Revised: 8/3/2023
Drawn by: THutchens
Verified by: MGolliher
Surveyed: None