



STATE OF
COLORADO

Michels - DNR, Amber <amber.michels@state.co.us>

M1986159 Acreage Release Request

Julie Mikulas <Julie.Mikulas@martinmarietta.com>
To: "Michels - DNR, Amber" <amber.michels@state.co.us>

Tue, Sep 12, 2023 at 1:01 PM

Amber, I think there are some glitches in the AR for on your online system submittal. The municipal surface did not have a value and I could not add or edit it so calculated revised field wouldn't zero out. I submitted as is and then went back into to see if I could edit the data that way and it wouldn't allow but I did notice that it showed 182.7 acres for the current value when I was inputting and after I submitted it truncated it to 183.0. Attached are what the values should be.

Julie Mikulas

Regional Land Manager | West Division

Martin Marietta

Northern Office 1800 N Taft Hill Road, Fort Collins, CO 80521

m. 970.227.4041 t. 970.407.3631 f. 970.407.3900

julie.mikulas@martinmarietta.com

www.martinmarietta.com



DRMS Minerals Revision Application corrections.pdf
276K

DRMS Minerals Revision Application



COLORADO
Division of Reclamation,
Mining and Safety
Department of Natural Resources

Permit and Revision

General Information

Permit Number *

M1986159

Permit Type

112c

Revision Application Form Selection *

AR - Acreage Release

Request

Application Fee

\$ 0.00

Operation Name

Cortner Pit

The following pages will show the contact information we have on file for this permit. If any of it is inaccurate, you will have the opportunity to correct it after this form has been submitted.

1. Upon submission of this form you will be presented with a link to the contact information update form.
2. There is a question asking about the accuracy of this information. Indicating that it is inaccurate will send an e-mail to notify your administrator to make the appropriate changes.

Surface Area Changes

Revision

Revision Title * (?)

Area Reduction to correct discrepancy in acres
Short description

Narrative Description of Revision * (?)

Requesting release of discrepancies between permitted acreage and the approved permit boundary and also area along the south boundary that has not been disturbed.
Detailed description used for notifications

Bond Amount Change? *

☐ Yes ☒ No

Additional Surface Disturbance? *

☐ Yes ☒ No

Proposed Acreage Revisions

Permit Area

Current Value	Proposed Change Value * (?)	Calculated Revised Total
183.00 <i>said 182.7 when I was filling out</i>	-108.90	74.10 This value must equal the total of all Surface and Mineral Acreage changes <i>73.8</i>

Affected Area

Current Value	Proposed Change Value * (?)	Calculated Revised Total
49.00	0.00	49.00

Federal Surface

Current Value	Proposed Change Value * (?)	Calculated Revised Total
0.00	0.00	0.00

State Surface

Current Value	Proposed Change Value * (?)	Calculated Revised Total
0.00	0.00	0.00

County Surface

Current Value	Proposed Change Value * (?)	Calculated Revised Total
0.00	0.00	0.00

Private Surface

Current Value	Proposed Change Value * (?)	Calculated Revised Total
---------------	-----------------------------	--------------------------

183.00

-108.90

74.10

182.7

73.8

Municipal Surface

Current Value

Proposed Change Value * (?)

Calculated Revised Total

Could add 0.0

0.00

to make this

74.10

0.0




Surface Area Total

148.20 73.8

Permit Area Total

74.10 73.8

Legend

-  Gas Line ROW
-  Cortner Property Boundary
-  Cortner Permit Boundary

Total Acreage: 73.79



Scale (ft)

400 0 400 800



West Division - Rocky Mtn District
1627 Cole Blvd, Ste 200
Lakewood, CO 80401

**CORTNER PERMIT AND
PROPERTY BOUNDARIES**

Drawn By: ALH

Date: 9/8/2023

©2023 BY MARTIN MARIETTA MATERIALS, INC. ALL RIGHTS
RESERVED. UNAUTHORIZED DUPLICATION IS PROHIBITED.

