




Legend

-  Gas Line ROW
-  Cortner Property Boundary
-  Cortner Permit Boundary

Total Acreage: 73.79



Scale (ft)

400 0 400 800



West Division - Rocky Mtn District
1627 Cole Blvd, Ste 200
Lakewood, CO 80401

**CORTNER PERMIT AND
PROPERTY BOUNDARIES**

Drawn By: ALH

Date: 9/8/2023

©2023 BY MARTIN MARIETTA MATERIALS, INC. ALL RIGHTS
RESERVED. UNAUTHORIZED DUPLICATION IS PROHIBITED.

