







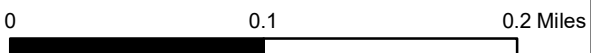



Growth media stockpiles were fertilized, seeded, and stabilized with jute netting. The Interim Reclamation areas are still in progress.



- | | | | |
|--|--|---|-------------------------|
|  | Pit Disturbance Boundary |  | Property Boundary |
|  | Anticipated 2022 Mining Disturbance |  | Permitted Affected Area |
|  | Interim Reclamation in Progress (Topsoil) |  | Canal/Ditch |
|  | Interim Reclamation in Progress (Backfill) | | |
|  | Growth Media Stockpile | | |



Sandstone Quarry 2023 DRMS Report	
Permit #M-1977-361	
Map 1: Disturbance & Reclamation Areas	
Prepared By:	Drawn By: RFB
 www.habitatmanagementinc.com	Approved By: CC
	Date: 9/5/2023