











State Hwy 66

Us Hwy 36



- |   |  |
|---|--|
|  Backfilled Areas                         |  Affected Area Boundary |
|  Growth Media Application & Final Grading |  Permit Boundary        |
|  Growth Media Stockpile                   |  Property Boundary      |
|  Waste Rock Stockpile                     |  |

0 0.25 0.5 1 Miles



## Dowe Flats 2023 DRMS Report

Permit #M-1993-041

### Map 2: Backfill, Grading & Growth Media

Prepared By:



Drawn By: RFB

Approved By: CC

Mapped: 8/30/2023

Drawn: 9/5/2023