



Russell - DNR, Elliott <elliott.russell@state.co.us>

London M2023015 110d App; Updated pages only

Joseph Harrington <jgh@minewater.com>

Thu, Sep 7, 2023 at 10:57 AM

To: Elliott Russell <Elliott.Russell@state.co.us>

Cc: Jake Wilkinson <jwilkinson@crgmining.com>, Eric Lancaster <ejl@minewater.com>, Nathan Stahlecker <nes@minewater.com>, Joseph Harrington <jgh@minewater.com>

Hi Elliott,

- 1) Here attached is the updated application with the updates/edits to questions 8, 9 and 15.
- 2) Shortly we will be sending the proof / affidavit of on-site posting from Jake Wilkinson.
- 3) Jake will also be providing an updated affidavit of the posting of the public review copy with the Clerk and Recorder to clearly state that we put on-file exactly what we have provided the DRMS and that the file copy on public record is a full and complete copy of our current submission for all documents provided to DRMS.
- 4) We are awaiting if the certified mailing return receipt is returned in todays mail from the Board of County Commissioners. If it is not in todays mail, then we will hand-deliver a copy to BOCC before close of business, providing the Park County BOCC the required notice as set forth in Exhibit J, and we will obtain a date stamp or other receipt from the Staff for the Board of County Commissioners that the notice in Exh J has been received by and on behalf of the BOCC.

Thank you for the expedited completeness review! If any other items are needed please let me know, or if the fulfillment of this list allows us to publish tomorrow!

Sincerely,

Joseph G. Harrington
President, Mine**Water** LLC720.883.6700
Sent from my iPad**London M2023015 110d App (edited).pdf**
490K

STATE OF COLORADO

DIVISION OF RECLAMATION, MINING AND SAFETY

Department of Natural Resources

1313 Sherman St., Room 215
Denver, Colorado 80203
Phone: (303) 866-3567
FAX: (303) 832-8106



DESIGNATED MINING LIMITED IMPACT (110d) OPERATION RECLAMATION PERMIT APPLICATION FORM

CHECK ONE: ☐ New Application (Rule 1.4) ☐ Amendment Application (Rule 1.8 or 1.10)
☐ Conversion Application (Rule 1.11)

Permit # M-_____-_____-_____ (provide for Amendments and Conversions of existing permits)

The application for a Limited Impact (110d) Designated Mining Operation Reclamation Permit contains three major parts: (1) the application form; (2) Exhibits A-J, Exhibit L, Exhibit T, the Geotechnical Stability Exhibit, the Emergency Response Plan, and Addendum 1, as required by the Office, and outlined in Rules 6.1, 6.2, 6.3, 6.4.20 6.5, 8, and 1.6.2(1)(b); and (3) the application fee. When you submit your application, be sure to include one (1) signed and notarized Original and one (1) copy of the application form, two (2) copies of Exhibits A-J, Exhibit L, Exhibit T, the Geotechnical Stability Exhibit (Rule 6.5), the Emergency Response Plan (Rule 8), and Addendum 1 (Rule 1.6.2(1)(b)), as required, and a check for the application fee described under (4) below. Exhibits should **NOT** be bound or in 3-ring binders; maps should be folded to 8 2" X 11" or 8 2" X 14" size. To expedite processing, please provide the information in the format and order described in this form.

GENERAL OPERATION INFORMATION

Type or print clearly, in the space provided, all information described below.

1. **Applicant/operator or company name (name to be used on permit):** _____
 - 1.1 Type of organization (corporation, partnership, etc.): _____
 - 1.2 I.R.S. Tax ID No. or Social Security Number: _____
2. **Operation name (pit, mine or site name):** _____
3. **Permitted acreage (new or existing site):** _____ permitted acres
 - 3.1 Change in acreage (+) _____ acres
 - Total Acreage in Permit Area _____ acres
4. **Fees:** (Rule 1.5)
 - 4.1 New Application \$2,875.00 application fee
 - 4.2 Amendment Fee (operations existing as of 06/30/94) \$1,725.00 application fee
 - 4.3 Amendment Fee (operations permitted from 07/01/94) \$2,300.00 application fee
 - 4.4 After July 1, 1995, to convert a 110(1), 110(2) or a 110 to a 110(d), a new application form for a 110d must be submitted, along with an application fee of \$2,875.00 (Rule 1.11.2(2)).
5. **Primary commodities to be mined:** _____
6. **Type of mining operation:** ☐ Surface ☐ Underground ☐ In-situ

8. **Name of owner of the subsurface rights of affected land:** _____

9. **Name of owner of the surface of affected land:** _____

10. **LOCATION INFORMATION:** The center of the area where the majority of mining will occur:

COUNTY: _____

PRINCIPAL MERIDIAN (check one): _____ 6th (Colorado) _____ 10th (New Mexico) _____ Ute

SECTION (write number): S _____

TOWNSHIP (write number and check direction): T _____ North _____ South

RANGE (write number and check direction): R _____ East _____ West

QUARTER SECTION (check one): _____ NE _____ NW _____ SE _____ SW

QUARTER/QUARTER SECTION (check one): _____ NE _____ NW _____ SE _____ SW

GENERAL DESCRIPTION: (the number of miles and direction from the nearest town and the approximate elevation)

11. **Primary Mine Entrance Location** (report in either Latitude/Longitude OR UTM):

Latitude/Longitude:

Example: (N) 39° 44' 12.98"

(W) 104° 59' 3.87"

Latitude (N): deg _____ min _____ sec _____ (2 decimal places)

Longitude (W): deg _____ min _____ sec _____ (2 decimal places)

OR

Example: (N) 39.73691°

(W) -104.98449°

Latitude (N) _____ (5 decimal places)

Longitude (W) - _____ (5 decimal places)

OR

Universal Tranverse Mercator (UTM)

Example: 201336.3 E NAD27 Zone 13

4398351.2 N

UTM Datum (specify NAD27, NAD83 or WGS 84) _____ Zone _____

Easting _____

Northing _____

12. **Primary "future (Post-mining)" land use (check one):**

_____ Cropland(CR)	_____ Pastureland(PL)	_____ General Agriculture(GA)
_____ Rangeland(RL)	_____ Forestry(FR)	_____ Wildlife Habitat(WL)
_____ Residential(RS)	_____ Recreation(RC)	_____ Industrial/Commercial(IC)
_____ Developed Water Resources(WR)		_____ Solid Waste Disposal(WD)

13. **Primary "present" land use (check one):**

_____ Cropland(CR)	_____ Pastureland(PL)	_____ General Agriculture(GA)
_____ Rangeland(RL)	_____ Forestry(FR)	_____ Wildlife Habitat(WL)
_____ Residential(RS)	_____ Recreation(RC)	_____ Industrial/Commercial(IC)
_____ Developed Water Resources (WR)		_____ Mining (MN)

14. List any designated chemicals, acidic or toxic-forming materials, exposed or disturbed as a result of the mining operation, and whether the operation will result in or presently has acid mine drainage:
-
15. **Description of Amendment or Conversion:** If you are amending or converting an existing operation, provide a brief narrative describing the proposed change(s).
-
16. **Maps & Exhibits:** Submit TWO (2) complete, unbound copies of the following application exhibits:

RULES:

- 6.3.1 EXHIBIT A - Legal Description and Location Map
- 6.3.2 EXHIBIT B - Site Description
- 6.3.3 EXHIBIT C - Mining Plan
- 6.3.4 EXHIBIT D - Reclamation Plan
- 6.3.5 EXHIBIT E - Maps
- 6.3.6 EXHIBIT F - List of Other Permits and Licenses Required
- 6.3.7 EXHIBIT G - Source of Legal Right-to-Enter
- 6.3.8 EXHIBIT H - Municipalities Within a Two-mile Radius
- 6.3.9 EXHIBIT I - Proof of Filing with County Clerk
- 6.3.10 EXHIBIT J - Proof of Mailing Notices of Permit Application
- 6.3.12 EXHIBIT L - Permanent Man-Made Structures
- 6.4.20 EXHIBIT T - Designated Mining Operation Environmental Protection Plan
- 6.5 Geotechnical Stability Exhibit (as required)
- 8 Emergency Response Plan
- 1.6.2(1)(b) ADDENDUM 1 - Notice Requirements (sample enclosed)



Russell - DNR, Elliott <elliott.russell@state.co.us>

London M2023015 110d App; Updated pages only

Jake Wilkinson <jwilkinson@crgmining.com>

Thu, Sep 7, 2023 at 11:29 AM

To: Joseph Harrington <jgh@minewater.com>, Elliott Russell <Elliott.Russell@state.co.us>

Cc: Eric Lancaster <ejl@minewater.com>, Nathan Stahlecker <nes@minewater.com>

Hello Elliot, Please see the attached.

- 1) Proof of posting Notice on Property
- 2) Affidavit of Correction to Proof of Posting with the Clerk and Recorder
- 3) Pictures of proof of Posting

Best Regards,


Jake Wilkinson

From: Joseph Harrington <jgh@minewater.com>**Sent:** Thursday, September 7, 2023 10:57 AM**To:** Elliott Russell <Elliott.Russell@state.co.us>**Cc:** Jake Wilkinson <jwilkinson@crgmining.com>; Eric Lancaster <ejl@minewater.com>; Nathan Stahlecker <nes@minewater.com>; Joseph Harrington <jgh@minewater.com>**Subject:** London M2023015 110d App; Updated pages only

[Quoted text hidden]

Joseph G. Harrington
President, MineWater LLC

720.883.6700
Sent from my iPad

5 attachments

IMG_7351.jpg
3329K



IMG_7352.jpg
2919K



IMG_7353.jpg
3178K



Proof of Notice on property.pdf
335K



Affidavit of Correction to proof of posting scan.pdf
394K


Fill in and post a copy of this Notice at each "entrance" to the two parts of the permitted mine area.

NOTICE

This site is the location of a proposed mining operation. MineWater LLC, whose address and phone number are: 10924 Leroy Dr., Northglenn, CO 80233; 720-883-6700, has applied for a Reclamation Permit with the Colorado Mined Land Reclamation Board. Anyone wishing to comment on the application may view the application at the Park County Clerk and Recorder's Office, 856 Castello Ave., Fairplay, CO 80440, and should send comments prior to the end of the public comment period to the Division of Reclamation, Mining and Safety, 1313 Sherman St., Room 215, Denver, CO 80203.

Certification:

I, Jacobs Wilkinson, hereby certify that I posted a sign containing the above notice for the proposed permit area known as the London Mine, on SEPTEMBER 7th, 2023.



Signature

SEP 7th, 2023

Date

NOTICE

This site is the location of a proposed mining operation. MineWater LLC, whose address and phone number are: 9201 Rockport Ln, Highlands Ranch CO 80126; 720-883-6700, has applied for a Reclamation Permit with the Colorado Mined Land Reclamation Board. Anyone wishing to comment on the application may view the application at the Park County Clerk and Recorder's Office, 856 Castello Ave., Fairplay, CO 80440, and should send comments prior to the end of the public comment period to the Division of Reclamation, Mining and Safety, 1313 Sherman St., Room 215, Denver, CO 80203.

Certification:

I, Erz Lancaster, hereby certify that I posted a sign containing the above notice for the proposed permit area known as the London Mine, on June 5th, 2023.

[Signature]
Signature

6/5/2023
Date

NOTICE

This site is the location of a proposed mining operation. MineWater LLC, whose address and phone number are: 10924 Leroy Dr., Northglenn, CO 80233; 720-883-6700, has applied for a Reclamation Permit with the Colorado Mined Land Reclamation Board. Anyone wishing to comment on the application may view the application at the Park County Clerk and Recorder's Office, 856 Castello Ave., Fairplay, CO 80440, and should send comments prior to the end of the public comment period to the Division of Reclamation, Mining and Safety, 1313 Sherman St., Room 215, Denver, CO 80203.

Certification:

I, Jacob Wilkinson, hereby certify that I posted a sign containing the above notice for the proposed permit area known as the London Mine, on September 7th, 2023.

[Signature]
Signature

SEPT 7th 2023
Date

NOTICE

This site is the location of a proposed mining operation. MineWater LLC, whose address and phone number are: 10924 Leroy Dr., Northglenn, CO 80233; 720-883-6700, has applied for a Reclamation Permit with the Colorado Mined Land Reclamation Board. Anyone wishing to comment on the application may view the application at the Park County Clerk and Recorder's Office, 856 Castello Ave., Fairplay, CO 80440, and should send comments prior to the end of the public comment period to the Division of Reclamation, Mining and Safety, 1313 Sherman St., Room 215, Denver, CO 80203.

Certification:

I, Jacob Wilkinson, hereby certify that I posted a sign containing the above notice for the proposed permit area known as the London Mine, on September 7th, 2023.

[Signature]
Signature

Sept 7th, 2023
Date

NOTICE

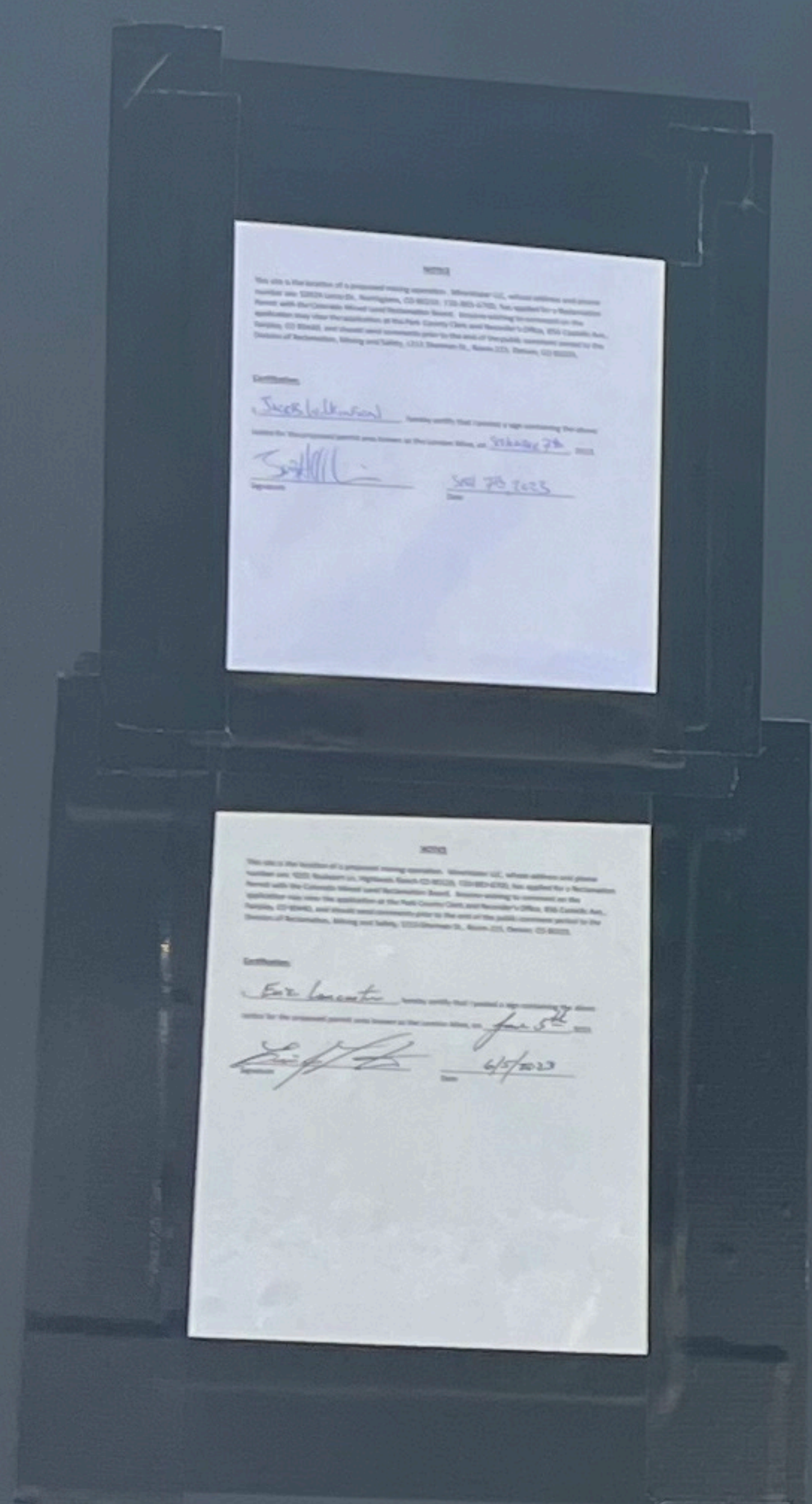
This site is the location of a proposed mining operation. MineWater LLC, whose address and phone number are: 9201 Rockport Ln, Highlands Ranch CO 80126; 720-883-6700, has applied for a Reclamation Permit with the Colorado Mined Land Reclamation Board. Anyone wishing to comment on the application may view the application at the Park County Clerk and Recorder's Office, 856 Castello Ave., Fairplay, CO 80440, and should send comments prior to the end of the public comment period to the Division of Reclamation, Mining and Safety, 1313 Sherman St., Room 215, Denver, CO 80203.

Certification:

I, Eric Lancaster, hereby certify that I posted a sign containing the above notice for the proposed permit area known as the London Mine, on June 5th, 2023.

[Signature]
Signature

6/5/2023
Date



MineWater LLC

September 7th, 2023

Affidavit of correction, to the Proof of Posting with the Park County Clerk and Recorder

This Affidavit is to confirm that a typo was made in the Affidavit of Proof of Posting Notice with the Park County Clerk and Recorder on September 5th, 2023. The Affidavit should have said "the revised Exhibits were replaced" instead of "the unrevised Exhibits were removed" as shown in the original Affidavit below:

This affidavit is to confirm that on September 5th, 2023 MineWater LLC did deliver and post the updated Amendment and Exhibits for public view and the Park County Clerk and Recorder. The unrevised Exhibits were removed so there would not be confusion between the documents.

On September 5th, 2023 at the County Clerk and Recorder we put on-file exactly what we have provided to DRMS and the file copy on public record is a full and complete copy of our current submission for all documents provided to DRMS.

Signature of MineWater LLC/London Mine Rep



Date

SEP 7th, 2023

Printed name

Jacob Wilkinson



Russell - DNR, Elliott <elliott.russell@state.co.us>

Fwd: BOCC receipt of notice**Joseph Harrington** <jgh@minewater.com>

Thu, Sep 7, 2023 at 4:17 PM

To: Elliott Russell <Elliott.Russell@state.co.us>

Cc: Jake Wilkinson <jwilkinson@crgmining.com>, Eric Lancaster <ejl@minewater.com>

Here is the BOCC receipt of notice.

Joseph G. Harrington
President, MineWater LLC720.883.6700
Sent from my iPad

Begin forwarded message:

From: Jake Wilkinson <jwilkinson@crgmining.com>**Date:** September 7, 2023 at 3:49:05 PM MDT**To:** Joseph Harrington <jgh@minewater.com>, Eric Lancaster <ejl@minewater.com>, Nathan Stahlecker <nes@minewater.com>**Subject:** BOCC receipt of notice

Joe please see the attached, I will head to the mine to scan via the computer vs my phone scanner

Jake

Get [Outlook for iOS](#)

 Sep 7, Doc 1.pdf
1301K

September 7th, 2023

Board of Commissioners
Park County
PO Box 1373
Fairplay, CO 80440

Re: Notice of Filing Application for Reclamation Permit with Colorado Division of Reclamation, Mining and Safety(DRMS)


Board of Commissioners,

This notice is to inform you that MineWater LLC is filing for a Reclamation Permit from the DRMS. The site is located five miles west of the Town of Alma on South Mosquito Creek. The proposed operation will involve the removal of existing mining waste rock, to reduce mineral/metal loading into the water; there will be no new excavation.

Enclosed herewith is a copy of the application form for the permit. The full packet of all application materials may be viewed at the Park County Clerk and Recorder's Office.

Thank you.

Joseph Harrington
President, MineWater LLC



Cindy Ghaf