





**Weber Sand & Gravel, Inc.**  
2980 E. Highway 160  
Pagosa Springs, Colorado 81147  
Phone 970-264-4568

**Weber Pit #2 M-1995-056**





We were able to extend our lease for another year, mostly to finish our reclamation and crush about 20,000 tons of material for our Landlord, Pagosa Area Water & Sanitation. We were unable to do much work last winter due to winter weather and shortage of employees. Our reclamation resumed in April of 2023.

Map Legend for Weber Pit #2 Phase 1&2

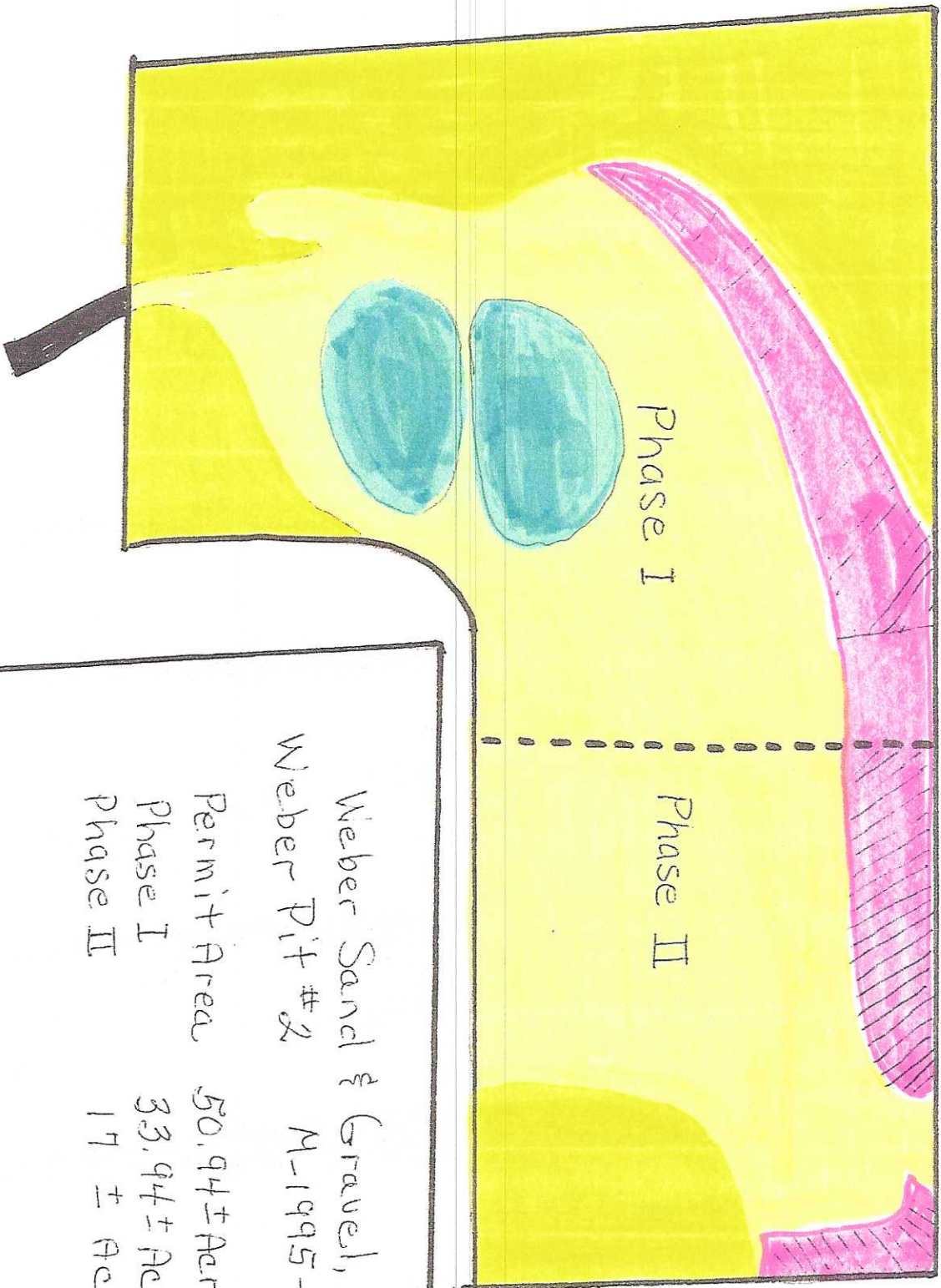
September 8, 2023

-  Approximately 18 acres of unaffected land –Phase 1&2. (Dark Yellow)
-  Approximately 16 acres previously used as a processing area in Phase 1&2 are in the process of reclamation. Still have more dirt to move before we can seed.
-  Approximately 14.94 acres that have been reclaimed with partial seeding.
-  Approximately 2-4 acres of Phase 1 will be left for a parking area for the owners as well as a stockpile area for our Landlord for their project next year.

Map Legend for Phase 3

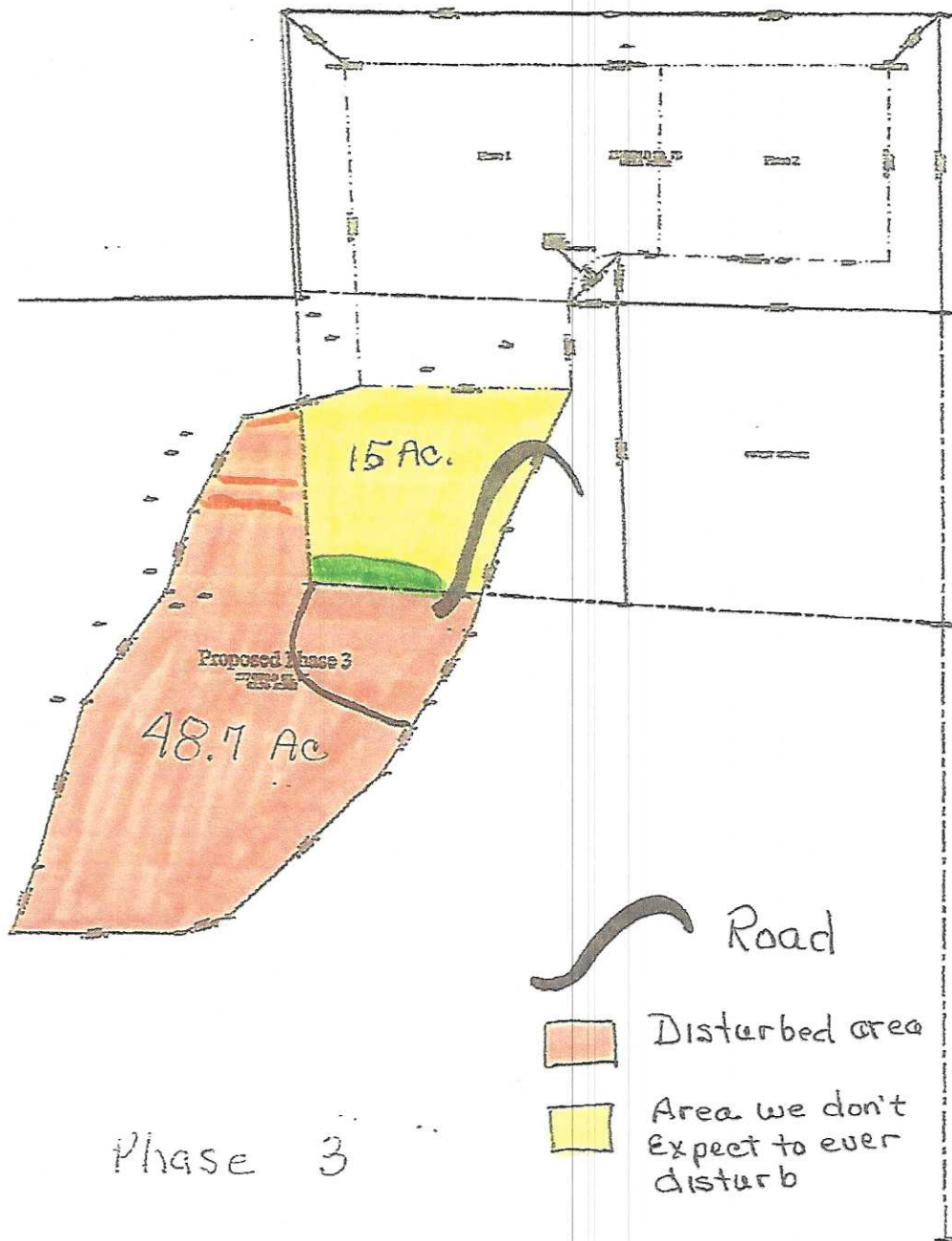
-  Approximately 1 acre of land encompassing the road into Phase 3 will remain
-  Approximately 13 acres that have not been disturbed.
-  Approximately 48.7 acres. Reclamation has been in progress since the summer of 2022
-  Approximately 2 acres will be mined during 2023 for our Landlord to be used for their project. Then this area will be reclaimed.

With the extension of our lease, we will be crushing between 20-30,000 tons of material this fall and next spring, and then reclamation will begin in earnest for Phase Three.



Weber Sand & Gravel, Inc  
 Weber Pit #2 M-1995-056

Permit Area	50.94 ± Acres
Phase I	33.94 ± Acres
Phase II	17 ± Acres



Weber Sand & Gravel, Inc.  
Weber Pit #2 & Extension  
Permit # M-1995-056