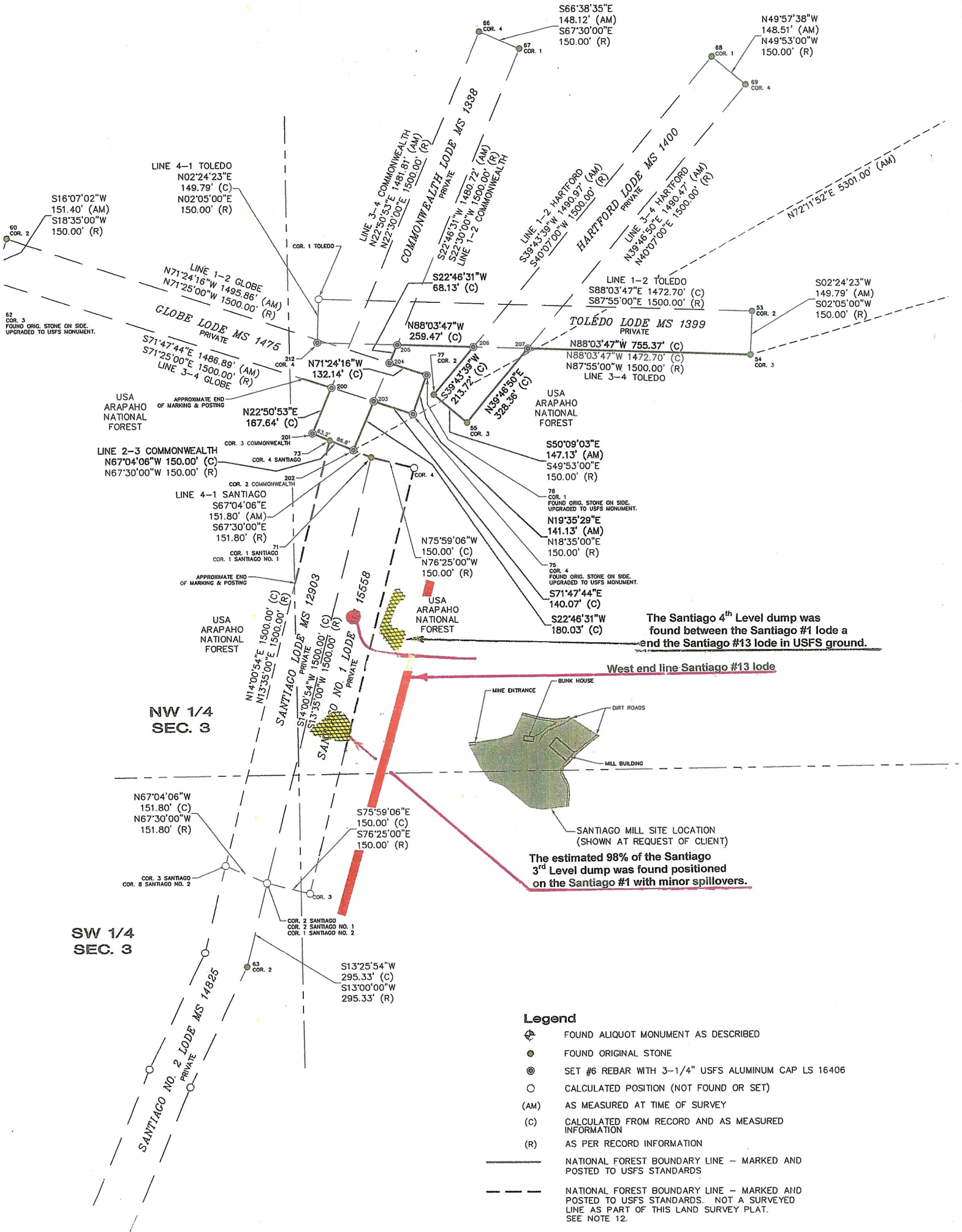
S66°38'35"E
148.12' (AM)
S67°30'00"E
150.00' (R)
N49°57'38"W
148.51' (AM)
N49°53'00"W
150.00' (R)
LINE 4-1 TOLEDO
N02°24'23"E
149.79' (C)
N02°05'00"E
150.00' (R)
S16°07'02"W
151.40' (AM)
S18°35'00"W
150.00' (R)
LINE 3-4 COMMONWEALTH
N22°50'53"E 1481.81' (AM)
N22°30'00"E 1500.00' (R)
COMMONWEALTH LODE MS 1338
PRIVATE
S22°46'31"W 1480.72' (AM)
S22°30'00"W 1500.00' (R)
LINE 1-2 COMMONWEALTH
LINE 1-2 HARTFORD
S39°43'39"W 1490.97' (AM)
S40°07'00"W 1500.00' (R)
HARTFORD LODE MS 1400
PRIVATE
LINE 3-4 HARTFORD
N39°46'50"E 1490.47' (AM)
N40°07'00"E 1500.00' (R)
N72°11'52"E 5301.00' (AM)
COR. 1 TOLEDO
LINE 1-2 GLOBE
N71°24'16"W 1495.86' (AM)
N71°25'00"W 1500.00' (R)
GLOBE LODE MS 1475
PRIVATE
S71°47'44"E 1486.89' (AM)
S71°25'00"E 1500.00' (R)
LINE 3-4 GLOBE
S22°46'31"W
68.13' (C)
LINE 1-2 TOLEDO
S88°03'47"E 1472.70' (C)
S87°55'00"E 1500.00' (R)
S02°24'23"W
149.79' (AM)
S02°05'00"W
150.00' (R)
TOLEDO LODE MS 1399
PRIVATE
N88°03'47"W
259.47' (C)
N88°03'47"W 755.37' (C)
N88°03'47"W 1472.70' (C)
N87°55'00"W 1500.00' (R)
LINE 3-4 TOLEDO
N71°24'16"W
132.14' (C)
S39°43'39"W
213.72' (C)
N39°46'50"E
328.36' (C)
USA
ARAPAHO
NATIONAL
FOREST
APPROXIMATE END
OF MARKING & POSTING
N22°50'53"E
167.64' (C)
COR. 3 COMMONWEALTH
COR. 4 SANTIAGO
COR. 2 COMMONWEALTH
LINE 2-3 COMMONWEALTH
N67°04'06"W 150.00' (C)
N67°30'00"W 150.00' (R)
LINE 4-1 SANTIAGO
S67°04'06"E
151.80' (AM)
S67°30'00"E
151.80' (R)
COR. 1 SANTIAGO
COR. 1 SANTIAGO NO. 1
S50°09'03"E
147.13' (AM)
S49°53'00"E
150.00' (R)
FOUND ORIG. STONE ON SIDE.
UPGRADED TO USFS MONUMENT.
N19°35'29"E
141.13' (AM)
N18°35'00"E
150.00' (R)
N75°59'06"W
150.00' (C)
N76°25'00"W
150.00' (R)
S71°47'44"E
140.07' (C)
S22°46'31"W
180.03' (C)
The Santiago 4th Level dump was
found between the Santiago #1 lode a
end the Santiago #13 lode in USFS ground.
N14°00'54"E 1500.00' (C)
N13°35'00"E 1500.00' (R)
SANTIAGO LODE MS 12903
PRIVATE
S14°00'54"W 1500.00' (C)
S13°35'00"W 1500.00' (R)
SANTIAGO NO. 1 LODE MS 15558
PRIVATE
West end line Santiago #13 lode
BUNK HOUSE
MINE ENTRANCE
DIRT ROADS
MILL BUILDING
NW 1/4
SEC. 3
N67°04'06"W
151.80' (C)
N67°30'00"W
151.80' (R)
S75°59'06"E
150.00' (C)
S76°25'00"E
150.00' (R)
SANTIAGO MILL SITE LOCATION
(SHOWN AT REQUEST OF CLIENT)
The estimated 98% of the Santiago
3rd Level dump was found positioned
on the Santiago #1 with minor spillovers.
COR. 3 SANTIAGO
COR. 8 SANTIAGO NO. 2
COR. 2 SANTIAGO
COR. 2 SANTIAGO NO. 1
COR. 1 SANTIAGO NO. 2
SW 1/4
SEC. 3
S13°25'54"W
295.33' (C)
S13°00'00"W
295.33' (R)
SANTIAGO NO. 2 LODE MS 14825
PRIVATE
Legend
FOUND ALIQUOT MONUMENT AS DESCRIBED
FOUND ORIGINAL STONE
SET #6 REBAR WITH 3-1/4" USFS ALUMINUM CAP LS 16406
CALCULATED POSITION (NOT FOUND OR SET)
(AM) AS MEASURED AT TIME OF SURVEY
(C) CALCULATED FROM RECORD AND AS MEASURED INFORMATION
(R) AS PER RECORD INFORMATION
NATIONAL FOREST BOUNDARY LINE – MARKED AND POSTED TO USFS STANDARDS
NATIONAL FOREST BOUNDARY LINE – MARKED AND POSTED TO USFS STANDARDS. NOT A SURVEYED LINE AS PART OF THIS LAND SURVEY PLAT. SEE NOTE 12.