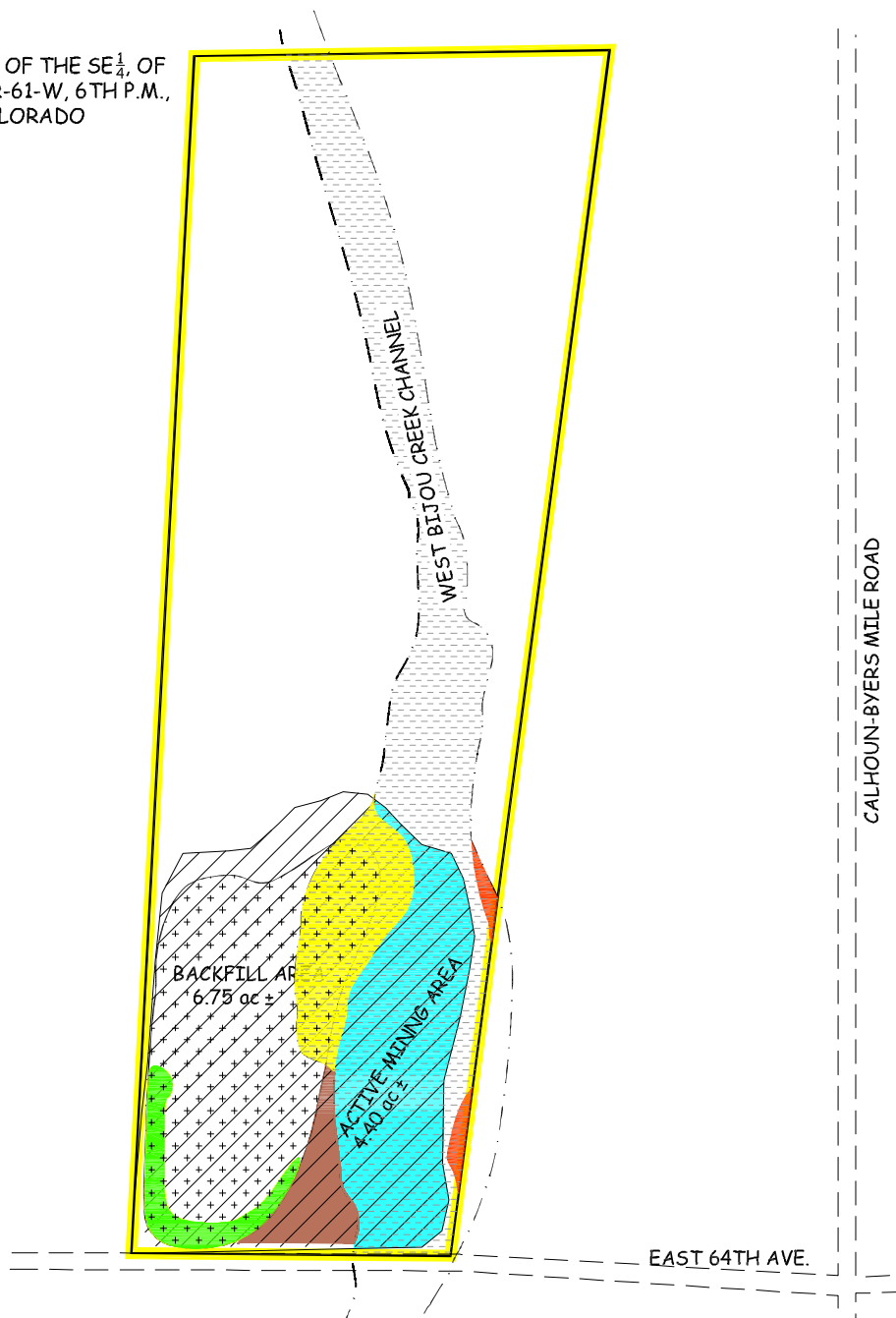


OWNERSHIP AFFECTED LANDS


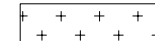







JONES FINE SAND  
5400 FOREST ST.  
DENVER, CO 80022

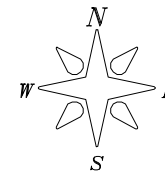
LOCATED IN PARTS OF THE SE $\frac{1}{4}$ , OF  
SECTION 3, T-3-S, R-61-W, 6TH P.M.,  
ADAMS COUNTY COLORADO



# JONES FINE SAND SAND CREEK MINE - M-1992-038 ANNUAL REPORT MAP - 2023

## L E G E N D

-  PERMIT LINE/AFFECTED LANDS
-  OLD PLANT SITE & BACKFILL AREA
-  BACKFILLED - 1.81 AC
-  ACTIVE MINING AREA - 0.80 AC
-  PARTIALLY MINED AREA 13.0 AC ±
-  DAMAGED BY HIGHWATER 2023 - 0.21 AC
-  SLOPED - 0.68 AC
-  FLOOD RECLAIMED - 3.93 AC
-  INTERNAL ROAD



DATE: AUG 18, 2023 - 10:17:15



SCALE 1"=400'

  
PREPARED BY: **ENVIRONMENT, INC.**  
7985 VANCE DR., # 205A  
ARVADA, CO 80003  
(303) 423-7297