

Webster Sand & Gravel, LLC West Tennessee Pit 2022




Area mined for masonry
sand during 2022

We cleared less than
one quarter acre
in 2022

Areas mined for gravel
during 2022

 = Weed Control Areas

LEGEND

-  1" Contour Interval - 10' - 20'
-  MAJOR DISTANCE
-  AREA OF E. P. WEEDS AT
EASTERN END

Project Number: **M-1981-235**
 Date: **10/10/2022**
 Drawn By: **D**
 Checked By: **D**
 Date: **10/10/2022**
 Scale: **1" = 200'**

KOCHER ENTERPRISES INC.
 331 South Hwy. 24
 P. O. Box C
 Leadville, Colorado 80461

By: _____	Date: _____	Description: _____
By: _____	Date: _____	Description: _____
By: _____	Date: _____	Description: _____
By: _____	Date: _____	Description: _____
By: _____	Date: _____	Description: _____
By: _____	Date: _____	Description: _____

Drawn By: GMS	Date: 20 OCT 21	Scale: 1" = 200'
Traced By: _____	Date: _____	Project Number: _____
Checked By: _____	Date: 20 OCT 21	Project Number: 00014571