

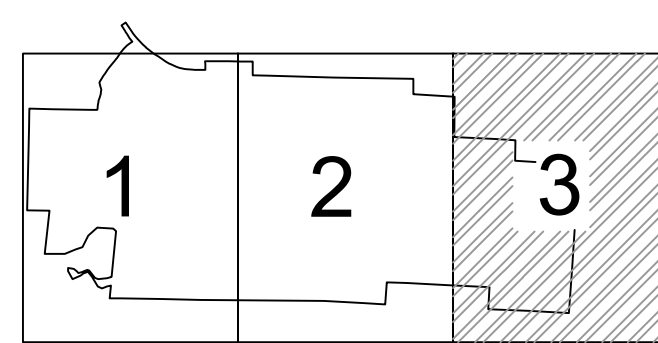
PROFESSIONAL ENGINEER'S CERTIFICATION

I, Tonia Marie Perkins, a registered Professional Engineer in the State of Colorado, certify that this map has been reviewed by me and is true and correct to the best of my knowledge and information.

Tonia Marie Perkins, CO PE No. 43864






Date_____

Note: Production may fluctuate according to economic, geologic, or other conditions. Limits are shown for maximum possible production from 2023 through 2027. Operations may actually progress slower than depicted on these maps. Backfilling, grading, and topsoil laydown will follow mining operations in a timely manner.



SHEET LOCATION INDEX

LEGEND

- | | |
|--|---------------------------|
|  | PERMIT BOUNDARY |
|  | MINING LIMITS |
|  | REGRADE LIMITS |
|  | HIGHWALL MINING AREA |
|  | BUTTRESS OR BACKFILL AREA |



Topographic information compiled from 2017 aerial photography and December 2021 Topography from Drone surveys

[illegible]

TRAPPER MINING INC.	
TRAPPER MINE	CRAIG, CO.

MINING AND REGRADE

SCALE: 1" = 400'
DESIGNED BY: BDN, RDH
DRAWN BY: BDN
DATE: 11/19/2019

Sheet 3 of 3

M10A

