

United States Department of the Interior
Bureau of Land Management
 DIV OF SUPPORT SERVICES
 2850 YOUNGFIELD ST
 LAKEWOOD, CO 80215 -7076
 Phone: (303) 239-3600

Receipt

No:

5106358

Transaction #: 5247699

Date of Transaction: 10/06/2022

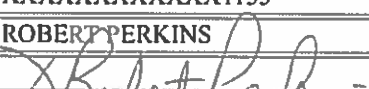
CUSTOMER:

ROBERT M PERKINS
 3704 E 134TH CT
 THORNTON, CO 80241-1480 US

LINE #	QTY	DESCRIPTION	REMARKS	UNIT PRICE	TOTAL
1	2.00	MLRS MINING CLAIMS / MINING CLAIMS-NEW-ONE OR MORE AUTH NOS / NEW MINING CLAIM PROCESSING FEE CASES: CO105788545/\$20.00, CO105788546/\$20.00		- n/a -	40.00
2	2.00	MLRS MINING CLAIMS / MINING CLAIMS-NEW-ONE OR MORE AUTH NOS / NEW MINING CLAIMS LOCATION FEE CASES: CO105788545/\$40.00, CO105788546/\$40.00		- n/a -	80.00
3	2.00	MLRS MINING CLAIMS / MINING CLAIMS-NEW-ONE OR MORE AUTH NOS / NEW MINING CLAIMS MAINTENANCE FEE CASES: CO105788545/\$165.00, CO105788546/\$165.00		- n/a -	330.00
TOTAL:					\$450.00

PAYMENT INFORMATION

NOTE: Items will appear on credit card statement as "Bureau of Land Mgmt CO".

1	AMOUNT:	450.00	POSTMARKED:	N/A
	TYPE:	CREDIT CARD	RECEIVED:	10/06/2022
	NAME:	PERKINS, ROBERT M 3704 E 134TH CT THORNTON CO 80241-1480 US		
	CARD NO:	XXXXXXXXXXXX1155	AUTH CODE:	05044B
	NAME ON CARD:	ROBERT PERKINS		
	SIGNATURE:			

REMARKS

NOTICE(S)

Notice to Customers Presenting Checks:	When you provide a check as payment, you authorize us either to use information from your check to make a one-time electronic fund transfer from your account or to process the payment as a check transaction. For inquiries, please call the BLM office listed above.
Privacy Act:	A Privacy Act Statement required by 5 U.S.C. § 552a(e)(3) stating our authority for soliciting and collecting the information from your check, and explaining the purposes and routine uses which will be made of your check information, is available from the Federal Register at: (https://www.federalregister.gov/articles/2003/02/04/03-2521/privacy-act-of-1974-as-amended-system-of-records), or by calling toll free at (1-866-945-7920) to obtain a copy by mail. Furnishing the check information is voluntary, but a decision not to do so may require you to make payment by some other method.

This receipt was generated by the automated BLM Collections and Billing System and is a paper representation of a portion of the official electronic record contained therein.



LOCATION CERTIFICATE

BD-1 LODE MINING CLAIM

KNOWN ALL MEN BY THESE PRESENTS, that Troy Grahn, whose legal address is 32550 Robinson Hill Road, Golden, Colorado, 80403, has located and claimed, and by these presents does locate and claim, by right of discovery and location, 1500 linear feet and horizontal measurement on the **BD-1** lode, vein, ledge or deposit, along with the vein thereof, with all its dips, angles, and variations, as allowed by law, together with 300 feet on the east side, and 300 feet on the west side of the middle of said vein, at the surface, so far as can be determined from present developments, and all veins, lodes, ledges or deposits, and surface ground within the lines of said claim, 1400 feet running south from the point of discovery monument and 100 feet running north from the point of discovery monument; said discovery monument being situate upon said lode, vein, ledge or deposit, and within the lines of said claim, in the Quartz Creek Pegmatite Mining District, County of Gunnison, State of Colorado, described by metes and bounds as follows, to-wit:

Beginning at the southeast corner (Corner #1), which bears from the northeast corner of section 3, Township 49N, Range 3E, NMPM approximately 220°, 1982.6 feet; thence 750 feet 0° 00' to the east side center, thence 750 feet 0° 00' to the northeast corner (Corner #2); thence 600 feet 270° 00' to the northwest corner (Corner #3); thence 750 feet 180° 00' to the west side center; thence 750 feet 180° 00' to the southwest corner (Corner #4); thence 600 feet 90° 00' to the southeast corner (Corner #1) and the point of beginning. Said claim is located in the northeast quarter of section 3, Township 49N, Range 3E, NMPM.

All corners, side centers and discovery monument are marked with 2" X 2" X 4' wooden stakes.

Said lode was discovered on the 1st day of September 2022.

Said lode was located on the 1st day of September 2022 at 6:40 AM.

Date of Certificate: September 2, 2022.

By: Robert Perkins, agent

3704 E. 134th Court

Thornton, CO 80241

C0105782545

2022 OCT -6 A 7:51

U.S. DEPT OF INTERIOR
BUREAU OF LAND MANAGEMENT
COLORADO STATE OFFICE DENVER

1. The first step in the process is to identify the problem or issue that needs to be addressed. This involves gathering information and understanding the context of the problem.

Robert M Perkins



LOCATION CERTIFICATE

BD-2 LODE MINING CLAIM

KNOWN ALL MEN BY THESE PRESENTS, that Troy Grahn, whose legal address is 32550 Robinson Hill Road, Golden, Colorado, 80403, has located and claimed, and by these presents does locate and claim, by right of discovery and location, 1500 linear feet and horizontal measurement on the **BD-2** lode, vein, ledge or deposit, along with the vein thereof, with all its dips, angles, and variations, as allowed by law, together with 300 feet on the east side, and 300 feet on the west side of the middle of said vein, at the surface, so far as can be determined from present developments, and all veins, lodes, ledges or deposits, and surface ground within the lines of said claim, 1400 feet running south from the point of discovery monument and 100 feet running north from the point of discovery monument; said discovery monument being situate upon said lode, vein, ledge or deposit, and within the lines of said claim, in the Quartz Creek Pegmatite Mining District, County of Gunnison, State of Colorado, described by metes and bounds as follows, to-wit:

Beginning at the southwest corner (Corner #4), which bears from the northeast corner of section 3, Township 49N, Range 3E, NMPM approximately 220°, 1982.6 feet; thence 750 feet 0° 00' to the west side center, thence 750 feet 0° 00' to the northwest corner (Corner #3); thence 600 feet 90° 00' to the northeast corner (Corner #2); thence 750 feet 180° 00' to the east side center; thence 750 feet 180° 00' to the southeast corner (Corner #1); thence 600 feet 270° 00' to the southwest corner (Corner #4) and the point of beginning. Said claim is located in the northeast quarter of section 3, Township 49N, Range 3E, NMPM.

All corners, side centers and discovery monument are marked with 2" X 2" X 4' wooden stakes.

Said lode was discovered on the 1st day of September 2022.

Said lode was located on the 1st day of September 2022 at 7:05 AM.

Date of Certificate: September 2, 2022.

By: Robert Perkins, Agent

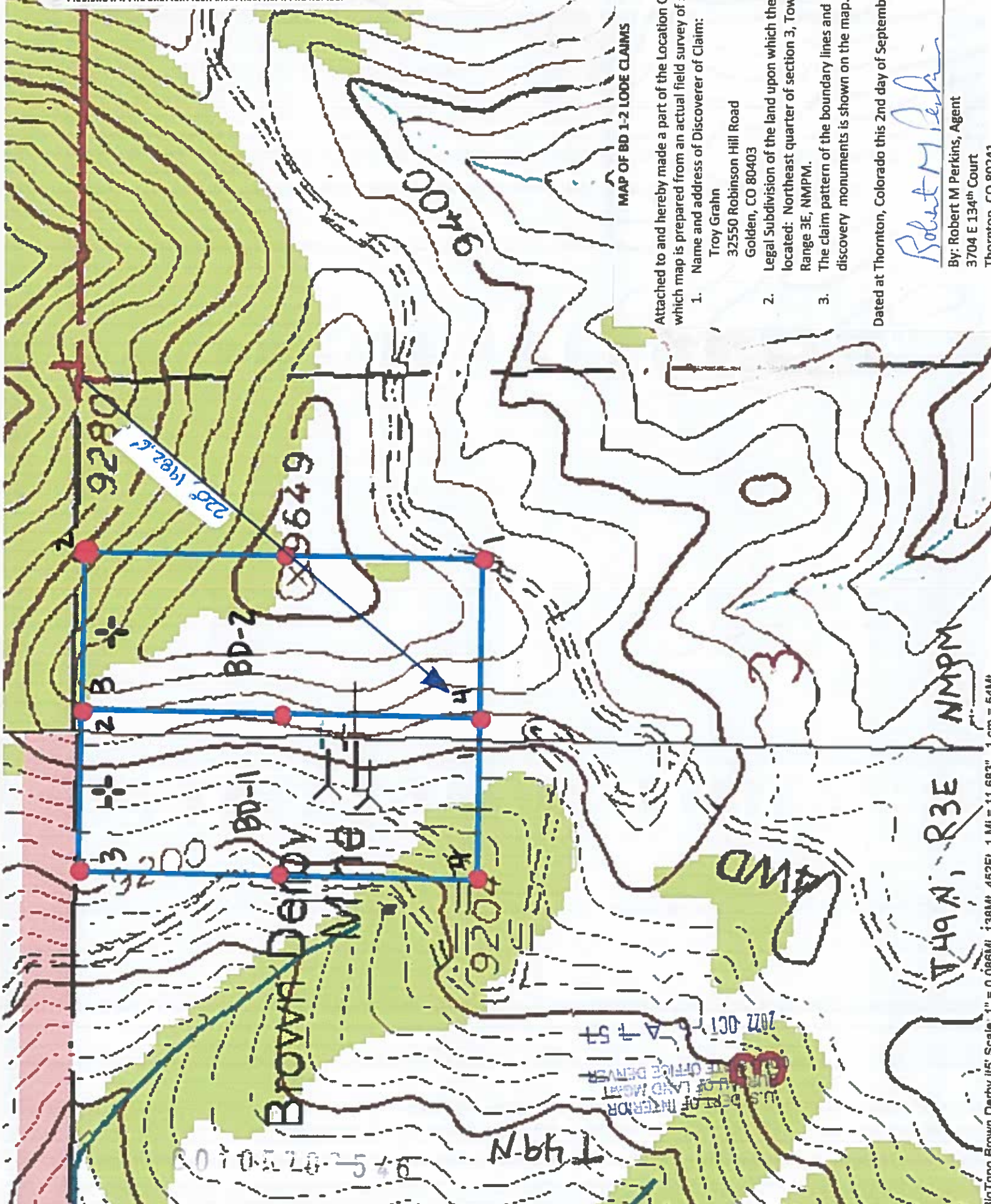
3704 E. 134th Court

Thornton, CO 80241

C0105782546

2022 OCT -6 A 7:51

U.S. DEPT OF INTERIOR
BUREAU OF LAND MGMT
COLORADO STATE OFFICE DENVER



MAP OF BD 1-2 LOOSE CLAIMS

Attached to and hereby made a part of the Location Certificate, which map is prepared from an actual field survey of said Claims.

1. Name and address of Discoverer of Claim:

Troy Grahm
32550 Robinson Hill Road
Golden, CO 80403

2. Legal Subdivision of the land upon which the claims are located: Northeast quarter of section 3, Township 49N, Range 3E, NMPM.

3. The claim pattern of the boundary lines and positions of discovery monuments is shown on the map.

Dated at Thornton, Colorado this 2nd day of September, 2022.

Robert M Perkins

By: Robert M Perkins, Agent
3704 E 134th Court
Thornton CO 80701

DESIGNATION OF AGENT

Agent serves as the representative of the OWNER, to accept and be served with notices regarding lode mining claims BD-1 and BD-2, located in Gunnison County, Colorado. Agent is designated as representative, authorized to sign, and submit forms on behalf of the Owner.

Furthermore, the Agent agrees to immediately report in writing, all changes of address of the Agent, and any termination of the Agent's authority, and in the latter case, the designation of a new Agent or Agents shall be immediately made.

AGENT'S NAME: ROBERT M. PERKINS

AGENT'S ADDRESS: 3704 E 134TH Court, Thornton, CO 80241

SIGNATURE OF AGENT: Robert M Perkins

DATE: 10/5/2022

OWNER'S NAME: Troy Grahm

OWNER'S ADDRESS: 32550 Robinson Hill Road, Golden, CO 8043

SIGNATURE OF OWNER: Troy D Grahm

DATE: 10/05/2022


NOTARY BLOCK

SUBSCRIBED AND SWORN TO before me, this 5TH day of OCTOBER, 2022

BY: Debra Medina

(Signature of Affiant)

TITLE: Notary Public



MY COMMISSION EXPIRES: 10/25/24 15:1 A 9-120 2022

U.S. DEPT OF INTERIOR
BUREAU OF LAND MGMT
COLORADO STATE OFFICE DENVER