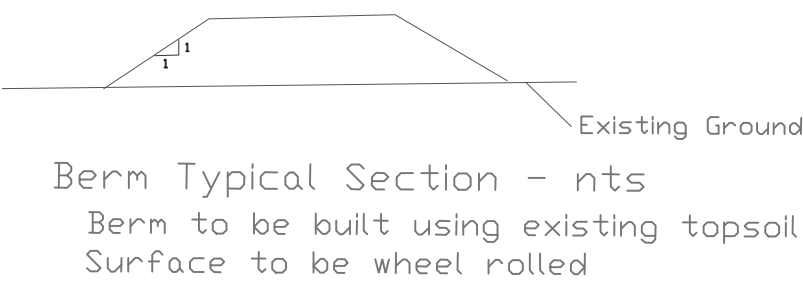


Pit Legal Description
lies in the South west 1/4 of the southwest 1/4 of
section 10
Beginning at a Found 3" Brass Cap Marked South West
of South West quarter of section 10
Township eightteen (18) north of range forty - Eight
(48) East Is the point of beginning (PBB)
Thence N 71°58'18.6" E 256.7416';
Thence N 4°11'34.4" E 414.39';
Thence True North, 963.65';
Thence N 90° 0' 0" W 413.34';
Thence S 0° 0' 0" E 1013.64'
Which is the point of Beginning

Section 9 Owners: Bill and Linda
Trosper

Highway Right of way
Owners: CDOT



SE 1/4 SE 1/4 SECTION 9 Owners:
Donni and Ginger Michelson

Existing Entry:
Lat: 38° 29' 55.18"
Long: 102° 47' 8.14"

Existing Overhead Eletrical Line

Stoker Fence

CDOT ROW Fence

Existing Fiberoptic
Line

Section 3: 3/4 Mile
Owner: Don D. and
Brenda Stoker

NW 1/4 SW 1/4 Sec 10
SW 1/4 SW 1/4 SEC 10

NE 1/4 SW 1/4 SEC 10
SE 1/4 SW 1/4 SEC 10

Permit Boundry

Direction of
Drainage

1013.64'
S 0° 0' 0" E

983.65'
N 0° 0' 0" E

Mining
Direction

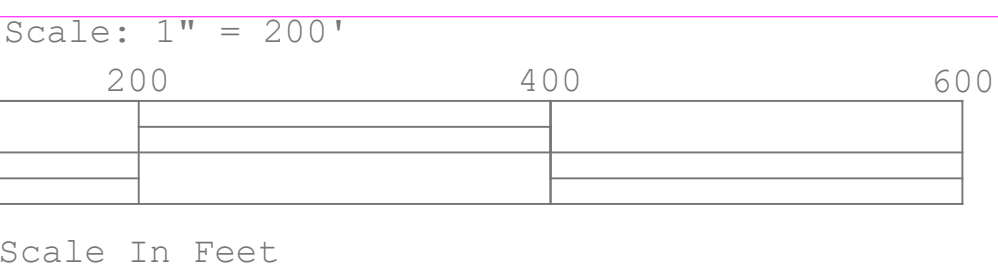
Proposed Borrow
(9.23 acres)

Cattle
Guard

256.8172'
N 71°58'18.6" E

414.39'
N 85°11'26.6" E

CDOT ROW FENCE



Section 10 Owners:
Don D and Brenda Sue Stoker


Existing Road

Existing Overhead
Eletrical Line

Section 15 Owner: Don D and Brenda Stoker

- +++++ Proposed Pit Limit
- Fiberoptic Line
- Eletrical Line
- Existing Roadway
- Section Lines
- Right of Way (ROW)
- Fence

Section 11: 1/2 Mile
Owners: Don D and
Brenda Stoker



Castle Rock Construction
Of Colorado, LLC
Stoker Pit
Mining Plan
Eads, Co
January 14, 2022