



Land Status as of March 22, 2023

 Current affected land that has been backfilled, graded, and topsoiled and is seeded. (63.6 acres)

 Roadway that will remain after reclamation (7.7 acres)

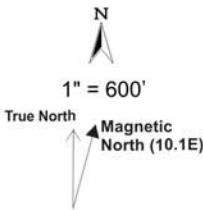
NOTE: SEEDING WAS COMPLETED IN AUTUMN 2022.

TOTAL AFFECTED LAND DISTURBED AND RECLAIMED =
63.6 ACRES

The fine contours in each reclaimed area are approximate elevations with a 2' contour interval primarily to show the final shape of the land.

 NEW PERMIT BOUNDARY
 Current Lease Boundary
5th Amendment (860 acres)

Coal Creek Resources
Schmidt Construction Co.
permit: M-1988-044
Arapahoe County



0 500 1000	
2023 Annual Report Map	
DETAIL MAP	
By MAH base date: Jan '05 modified in March 2016 to adjust for TR-07	March 2022