

# Minerals Annual Report








## 2022

MARTIN PT 1-A

FILE NO. M-1990-140 DURAN & PEARCE CONTRACTORS

EXHIBIT C-2

S1/2 NW1/4 OF SECTION 13, T6N R9W, 6th P.M., MOHAWT COUNTY, COLORADO

-  : Permit Boundary
-  : Currently Affected (8)
-  : Newly Affected (9)
-  : Reclaim (10)
-  : Affected (11)
-  : Reclaims 2020 (12)
-  : Stockpile Top Soil



- NOTES:
1. THERE IS A 200 FOOT NO-BURN BUFFER ADJACENT TO THE OVERHEAD POWER LINES ON THE SOUTH BOUNDARY.
  2. THERE IS A 200 FOOT NO-BURN BUFFER ADJACENT TO THE OVERHEAD POWER LINE ON THE EAST BOUNDARY.
  3. THERE IS A 20 FOOT NO-BURN BUFFER ADJACENT TO THE NORTH AND WEST PROPERTY LINES.
  4. THE FENCES ALONG THE EAST, WEST AND SOUTH BOUNDARIES ARE COMMON FENCES.
  5. THERE ARE NO STRUCTURES OF VALUE WITHIN 200 FEET OF THE PROPERTY BOUNDARIES, OTHER THAN THOSE SHOWN.

NOTE: ACCORDING TO COLORADO LAW, YOU MUST COMMENCE ANY LEGAL ACTION BASED ON ANY DEFECT IN THIS REPORT WITHIN TWO YEARS FROM THE DATE OF COMPLETION OF THIS REPORT.

DURAN & PEARCE CONTRACTORS		MARTIN PT 1-A	
TEL: 303.455.1100		DURAN & PEARCE	
DATE	TIME	DATE	TIME
11/15/20	10:00	11/15/20	10:00
DRAWING		L.A.O. BOYD	
		HARTEN CO. 8103	
		FAX: 203-495	

GEORGE A. DURAN  
Colorado T.L.S. #00000