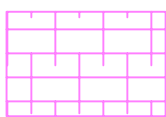








- Permit Boundary (533.9 acres)
--- Affected Land Boundary (492.9 acres)
--- 2022 Disturbed Land Area (299 acres)

Classified Land Legend

All Land outside Affected Land Boundary must **NOT BE DISTURBED** by mining

-  **ACTIVE MINING AREA** - includes mining, processing, stockpiling, distribution, normal access routes, and other activities directly related to mining. 164.2 ac
-  **OVERBURDEN STRIPPED AREA** - land where soil and overburden have been removed but no actual extraction has yet occurred. 7.0 ac
-  **OVERBURDEN/BACKFILL AREA** - locations where stripped overburden has been placed for storage or permanently placed as backfill. 49.2 ac
-  **TOPSOIL** - locations where stripped topsoil has been placed for storage or permanently spread. 12.4 ac
-  **TOPSOIL/REVEGETATION** - locations where stripped topsoil has been placed for storage or permanently spread. *But planted with final vegetation.* 14.2 ac.
-  **SEDIMENT BASIN/BACKFILL** - locations where sediment was placed from washing or sediment accumulates from runoff. Usually defaults as backfill. 15.8 ac.
-  **LAND MINED IN THE LAST YEAR** - 17.9 ac (see additional information page)

Acreage Accounting

Disturbed Land = 299.0 ac
Classified Land = 280.7 ac

Unclassified Land = 18.3 ac
(Classified Land fits in one of the categories in the legend.
Unclassified Land is disturbed land that would fit multiple uses or is a setback boundary.)

Fountain Pit
Permit M-1982-155

2022 Annual Report Map
(Based on new 2022 Mining Plan Map)

Aerial Photo for map taken:
12/02/2016

0 100 200 300 600
SCALE IN FEET 1" = 600'

Major Contours: 10'
Minor Contours: 2'

