

















LEGEND			
	MINE PERMIT BOUNDARY		TOPSOIL 6"-8" AND SEED
	EASEMENT		AS PREVIOUSLY APPROVED AND PRE-1973 DISTURBANCE, HISTORICAL USE NOT RE-AFFECTED OR RECLAIMED AND WILL CONTINUE
	EXISTING CONTOURS		AS PREVIOUSLY APPROVED, AREAS HISTORICALLY USED FOR COMMERCIAL/INDUSTRIAL WILL NOT BE RECLAIMED OR VEGETATED
	EXISTING WETLAND BUFFER		UNLINED PRE-81 BY DWR
	ADJACENT PARCEL LINES		
	EXISTING FENCE		
	EXISTING EDGE OF ROAD		
	EXISTING OVERHEAD ELECTRIC LINE		
	EXISTING WATER LINE		
	ACCESS ROAD		
	UNDERDRAIN		
	SURFACE DRAINAGE DITCH		

NOTE: STRUCTURES IN AREA 1, 2 AND Y TO REMAIN (PRE-1973 DISTURBANCE AREA A INDUSTRIAL AREAS)

CERTIFICATION

THIS MAP WAS PREPARED BY TETRA TECH IN COOPERATION WITH AND UNDER THE DIRECT SUPERVISION OF MARTIN MARIETTA MATERIALS, INC. MARTIN MARIETTA MATERIALS, INC. WILL KEEP THE DIVISION OF RECLAMATION, MINING, AND SAFETY INFORMED OF ANY CHANGES TO THE MINING OR RECLAMATION PLANS THROUGH ANNUAL REPORTS AND FILE TECHNICAL REVISIONS OR AMENDMENT APPLICATIONS AS NECESSARY THROUGHOUT THE LIFE OF THE MINE.

11/10/2022



Copyright: Tetra Tech

[illegible]

MARTIN MARIETTA
HOME OFFICE
LARIMER COUNTY, COLORADO
RECLAMATION PLAN

PROJ:	117-8741002
DESN:	JJA
DRWN:	JJA
CHKD:	KKJ

F1

NOTE: SEE FIGURE F3 GENERAL PLAN FOR STAGE G PRELIMINARY DESIGN.

Bar Measures 1 inch, otherwise drawing not to scale

