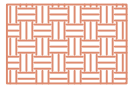


(Please refer to Preface for TR3 for definitions of these terms)

- Total TR3 Affected Land Area (533.9 acres)  
Main Pit Affected Land Area (492.9 acres)  
Amend 3 Affected Land Area (41.0 acres)
- Permit Boundary (648.7 acres)
- Current Disturbed Area (294.1 acres)  
At beginning of TR3




**Topsoil** - locations where stripped topsoil has been placed for storage or permanently spread. 12.4 ac




**Soil/Overburden Removed (stripped)** - land where soil and overburden have been removed but no actual extraction has yet occurred. 28.5 ac




**Soil/Overburden Stockpile (or Backfill)** - locations where stripped soil/overburden has been placed for storage (or possibly placed as backfill). 49.2 ac



**Revegetation** - where stripped topsoil was originally placed for storage, was seeded, and is now very well vegetated. 14.2 ac.



**Former Sediment Basin** - sediment from washing + runoff sediment. Well vegetated but potentially with hazardous soft, still wet mud with small ponds. 15.8 ac.



**Potential areas of poor quality deposit where mining may be limited. Extent and volumes of mineable material is uncertain. (unknown in AM2)**



**ACTIVE MINING AREA** - includes mining, processing, stockpiling, distribution, normal access routes, and other activities directly related to mining. 150.1 ac

**Area of Possible Historical Interest**

Anecdotal Native American burial sites (unconfirmed)  
Mine with caution on mesa edge and report any findings to Colorado State Archaeologist

Fountain Pit - Technical Revision 3  
Permit M-1982-155

Map 1 - Initial Conditions  
for the TR3 Plan (October 2022)  
Based on an Update to the 12/31/2021  
Annual Report Map

Aerial Photo for map taken:  
12/02/2016

