






Esri, HERE, DeLorme, MapmyIndia, © OpenStreetMap contributors, and the GIS user community,
Source: Esri, DigitalGlobe, GeoEye, Earthstar Geographics, CNES/Airbus DS, USDA, USGS, AeroGRID,
IGN, and the GIS User Community

MAP FEATURES

Legend

-  2022 Weed Control Areas
-  Property Boundary

All lines are approximate



REVISION			DATE	BY	Lafarge West, Inc Bluestone Pit	
2022 Report						
					FIGURE # 1 2022 Annual Report Reclamation Map	
					DRAWN BY: C.Felz	
					DATE:10/30/17	

INSERT FILE PATH HERE