

# Roberts Quarry 2021-2022 Annual Report

Location: Sections 26, 27 & 35  
T10N R70W Larimer County, CO

Annual Report  
Permit #M-1977-301


Background: World Imagery  
PLS Aerial


## Legend


 M-1977-301 Mine Permit Boundary


Mining Affected


 Disturbed

 Future Disturbance

 Reclaimed

 Future Reclamation

 Highwall (2021)

 Section Lines



0 300 600  
Feet

Last Revised: 9/13/2022  
Drawn by: THutchens  
Verified by: MGolliher  
Surveyed: NA