





120

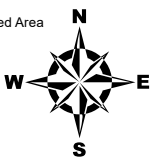
13.4 ac Permitted
10.1 ac Topsoiled
and Seeded in 2021



Permit Number M-2007-038, Fiscus North 2022 Annual Report Map

Legend

-  2021 Topsoiled & Seeded Area
-  2021 Permit Boundary
-  Paved
-  Gravel



0 200 400 800
Feet

DISCLAIMER:
The GIS database and data in the product is subject to constant change and the accuracy and completeness cannot be and is not guaranteed. The designation of lots or parcels or land uses in the database does not imply that the lots or parcels were created or that the land uses comply with applicable State or Local Law. WELD COUNTY MAKES NO WARRANTIES OR GUARANTEES, EITHER EXPRESSED OR IMPLIED AS TO THE COMPLETENESS, ACCURACY, OR CORRECTNESS OF SUCH PRODUCT, NOR ACCEPTS ANY LIABILITY ARISING FROM ANY INCORRECT, INCOMPLETE, OR MISLEADING INFORMATION CONTAINED THEREIN.

