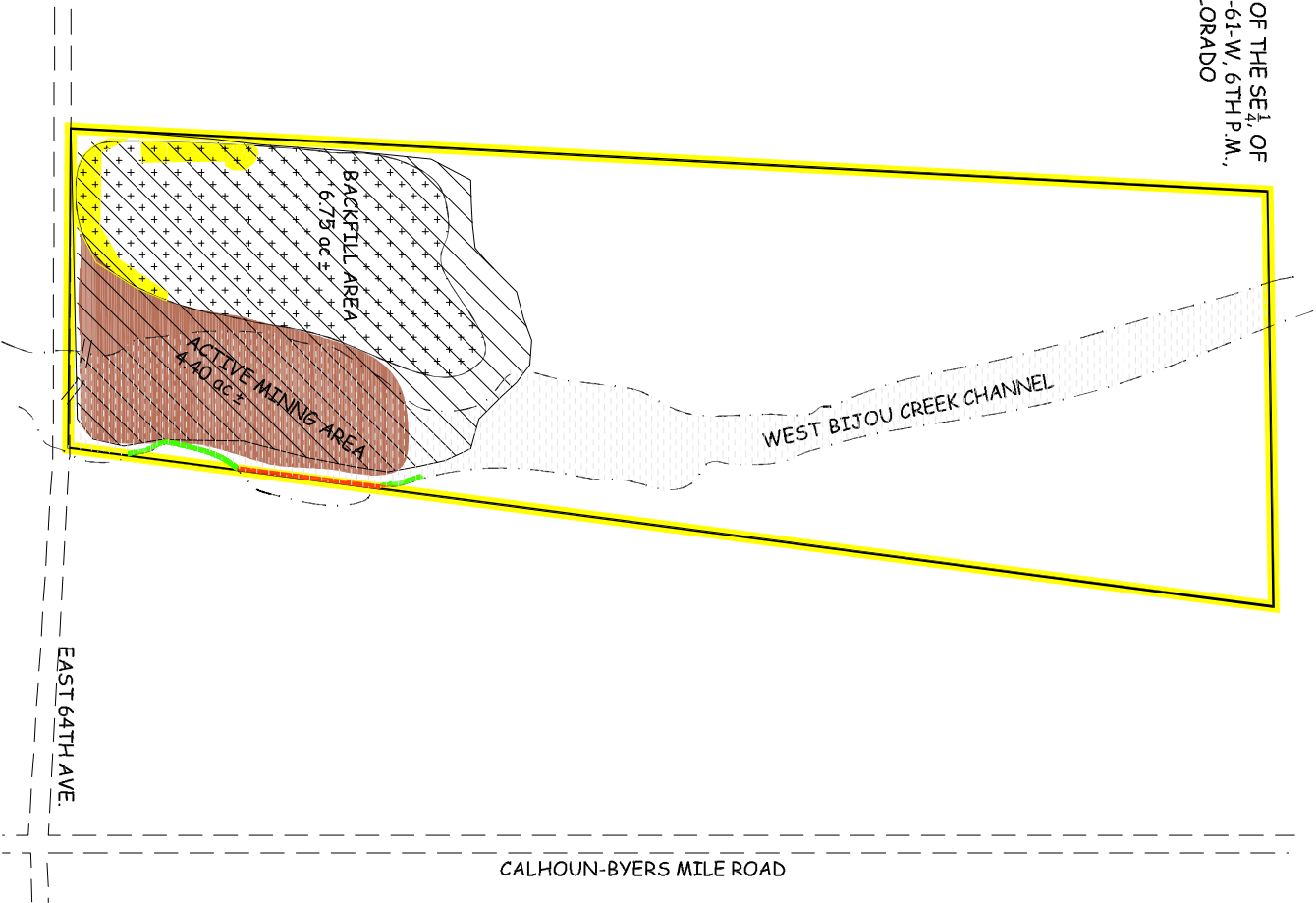


OWNERSHIP AFFECTED LANDS
JONES FINE SAND
5400 FOREST ST.
DENVER, CO 80022

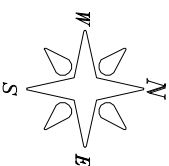
LOCATED IN PARTS OF THE SE¹/₄ OF
SECTION 3, T-3-S, R-61-W, 6TH P.M.,
ADAMS COUNTY COLORADO



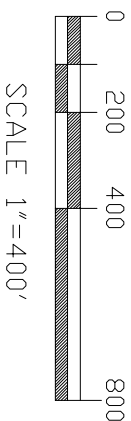
JONES FINE SAND SAND CREEK MINE - M-1992-038 ANNUAL REPORT MAP - 2022

LEGEND

- PERMIT LINE/AFFECTED LANDS
- OLD PLANT SITE & BACKFILL AREA
- BACKFILLED - 0.37 AC
- ACTIVE MINING AREA - 4.40 AC
- PARTIALLY MINED AREA 13.0 AC ±
- DAMAGED BY HIGHWATER 2014 - 0.07 AC
- SLOPED - 0.28 AC
- INTERNAL ROAD



DATE: AUG 04, 2022 - 09:20:44



SCALE 1"=400'

PREPARED BY: *ENVIRONMENT, INC.*
7985 VANCE DR., # 205A
ARVADA, CO 80003
(303) 423-7297