






- Permit Boundary (561.4 acres)
- ~~~~~ Setback (no disturbance zone)
- Edge of Mesa (edge of deposit)
-  DISTURBED AREA (APPROXIMATELY 38.0 ACRES)
-  Areas Reclaimed in Prior Years
-  Areas Reclaimed in 2010-2011 Flattened & Topsoiled
-  Areas Reclaimed in 2015-2016 Graded & Topsoiled
-  Areas Disturbed in 2015-2021 (Approximately 4.0 Acres)

N
1" = 750'
500'
contour interval = 40'

ANNUAL REPORT 2022
M-1999-004
TABLE MOUNTAIN QUARRY

TABLE MOUNTAIN QUARRY
TEZAK HEAVY EQUIPMENT, INC.
205 TUNNEL DRIVE
CANON CITY, CO 81212
(719) 269-1173

DRAWN BY: MAH 11/1998 EDITED BY: BCD 05/2022