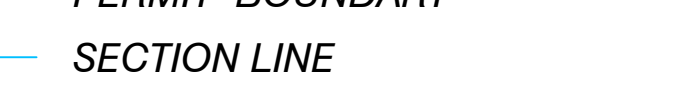






**LEGEND**

- 
- PERMIT BOUNDARY
  - SECTION LINE
  - STREAMS
  - POSTMINING CONTOUR
  - TEMPORARY CHANNEL
  - POST MINE CHANNEL
  - DISTURBANCE BOUNDARY
- 
 AFFECTED AREAS
- 
 SEDIMENT POND
- 
 FUTURE STOCK POND LOCATION
- CROSS SECTION LINES FOR COLLOIM PIT  
(SEE MAP 20C)

POSTMINING LAND USE IS "RANGE LAND"



0' 600' 1200' 1800'

CONTOUR INTERVAL 25 FT.  
Post Mine Topography

Coordinates in NAD 27 Colorado North Zone US Feet

33	34	35	36	31	32	33	34	35	36	31	32	33	34	35	36	31	32
9	10	11	12	7	8	9	10	11	12	7	8	9	10	11	12	7	8
16	15	14	13	18	17	16	15	14	13	18	17	16	15	14	13	18	17
21	22	23	24	15	16	17	18	19	20	21	22	23	24	15	16	17	18
26	25	24	23	20	19	18	17	16	15	14	13	12	11	10	9	8	7
31	30	29	28	25	24	23	22	21	20	19	18	17	16	15	14	13	12
36	35	34	33	30	29	28	27	26	25	24	23	22	21	20	19	18	17
41	40	39	38	35	34	33	32	31	30	29	28	27	26	25	24	23	22
46	45	44	43	40	39	38	37	36	35	34	33	32	31	30	29	28	27
51	50	49	48	45	44	43	42	41	40	39	38	37	36	35	34	33	32
56	55	54	53	50	49	48	47	46	45	44	43	42	41	40	39	38	37
61	60	59	58	55	54	53	52	51	50	49	48	47	46	45	44	43	42
66	65	64	63	60	59	58	57	56	55	54	53	52	51	50	49	48	47
71	70	69	68	65	64	63	62	61	60	59	58	57	56	55	54	53	52
76	75	74	73	70	69	68	67	66	65	64	63	62	61	60	59	58	57
81	80	79	78	75	74	73	72	71	70	69	68	67	66	65	64	63	62
86	85	84	83	80	79	78	77	76	75	74	73	72	71	70	69	68	67
91	90	89	88	85	84	83	82	81	80	79	78	77	76	75	74	73	72
96	95	94	93	90	89	88	87	86	85	84	83	82	81	80	79	78	77
101	100	99	98	95	94	93	92	91	90	89	88	87	86	85	84	83	82
106	105	104	103	100	99	98	97	96	95	94	93	92	91	90	89	88	87
111	110	109	108	105	104	103	102	101	100	99	98	97	96	95	94	93	92
116	115	114	113	110	109	108	107	106	105	104	103	102	101	100	99	98	97
121	120	119	118	115	114	113	112	111	110	109	108	107	106	105	104	103	102
126	125	124	123	120	119	118	117	116	115	114	113	112	111	110	109	108	107
131	130	129	128	125	124	123	122	121	120	119	118	117	116	115	114	113	112
136	135	134	133	130	129	128	127	126	125	124	123	122	121	120	119	118	117
141	140	139	138	135	134	133	132	131	130	129	128	127	126	125	124	123	122
146	145	144	143	140	139	138	137	136	135	134	133	132	131	130	129	128	127
151	150	149	148	145	144	143	142	141	140	139	138	137	136	135	134	133	132
156	155	154															

1560000  
1560000  
1560000  
1560000  
1560000  
1560000  
1560000  
1560000  
1560000  
1560000  
1560000  
1560000  
1560000  
1560000  
1560000  
1560000  
1560000  
1560000  
1560000  
1560000  
1560000  
1560000  
1560000  
1560000  
1560000  
1560000  
1560000  
1560000  
1560000  
1560000  
1560000  
1560000  
1560000  
1560000  
1560000  
1560000  
1560000  
1560000  
1560000  
1560000  
1560000  
1560000  
1560000  
1560000  
1560000  
1560000  
1560000  
1560000  
1560000  
1560000  
1560000  
1560000  
1560000  
1560000  
1560000  
1560000  
1560000  
1560000  
1560000  
1560000  
1560000  
1560000  
1560000  
1560000  
1560000  
1560000  
1560000  
1560000  
1560000  
1560000  
1560000  
1560000  
1560000  
1560000  
1560000  
1560000  
1560000  
1560000  
1560000  
1560000  
1560000  
1560000  
1560000  
1560000  
1560000  
1560000  
1560000  
1560000  
1560000  
1560000  
1560000  
1560000  
1560000  
1560000  
1560000  
1560000  
1560000  
1560000  
1560000  
1560000  
1560000  
1560000  
1560000  
1560000  
1560000  
1560000  
1560000  
1560000  
1560000  
1560000  
1560000  
1560000  
1560000  
1560000  
1560000  
1560000  
1560000  
1560000  
1560000  
1560000  
1560000  
1560000  
1560000  
1560000  
1560000  
1560000  
1560000  
1560000  
1560000  
1560000  
1560000  
1560000  
1560000  
1560000  
1560000  
1560000  
1560000  
1560000  
1560000  
1560000  
1560000  
1560000  
1560000  
1560000  
1560000  
1560000  
1560000  
1560000  
1560000  
1560000  
1560000  
1560000  
1560000  
1560000  
1560000  
1560000  
1560000  
1560000  
1560000  
1560000  
1560000  
1560000  
1560000  
1560000  
1560000  
1560000  
1560000  
1560000  
1560000  
1560000  
1560000  
1560000  
1560000  
1560000  
1560000  
1560000  
1560000  
1560000  
1560000  
1560000  
1560000  
1560000  
1560000  
1560000  
1560000  
1560000  
1560000  
1560000  
1560000  
1560000  
1560000  
1560000  
1560000  
1560000  
1560000  
1560000  
1560000  
1560000  
1560000  
1560000  
1560000  
1560000  
1560000  
1560000  
1560000  
1560000  
1560000  
1560000  
1560000  
1560000  
1560000  
1560000  
1560000  
1560000  
1560000  
1560000  
1560000  
1560000  
1560000  
1560000  
1560000  
1560000  
1560000  
1560000  
1560000  
1560000  
1560000  
1560000  
1560000  
1560000  
1560000  
1560000  
1560000  
1560000  
1560000  
1560000  
1560000  
1560000  
1560000  
1560000  
1560000  
1560000  
1560000  
1560000  
1560000  
1560000  
1560000  
1560000  
1560000  
1560000  
1560000  
1560000  
1560000  
1560000  
1560000  
1560000  
1560000  
1560000  
1560000  
1560000  
1560000  
1560000  
1560000  
1560000  
1560000  
1560000  
1560000  
1560000  
1560000  
1560000  
1560000  
1560000  
1560000  
1560000  
1560000  
1560000  
1560000  
1560000  
1560000  
1560000  
1560000  
1560000  
1560000  
1560000  
1560000  
1560000  
1560000  
1560000  
1560000  
1560000  
1560000  
1560000  
1560000  
1560000  
1560000  
1560000  
1560000  
1560000  
1560000  
1560000  
1560000  
1560000  
1560000  
1560000  
1560000  
1560000  
1560000  
1560000  
1560000  
1560000  
1560000  
1560000  
1560000  
1560000  
1560000  
1560000  
1560000  
1560000  
1560000  
1560000  
1560000  
1560000  
1560000  
1560000  
1560000  
1560000  
1560000  
1560000  
1560000  
1560000  
1560000  
1560000  
1560000  
1560000  
1560000  
1560000  
1560000  
1560000  
1560000  
1560000  
1560000  
1560000  
1560000  
1560000  
1560000  
1560000  
1560000  
1560000  
1560000  
1560000  
1560000  
1560000  
1560000  
1560000  
1560000  
1560000  
1560000  
1560000  
1560000  
1560000  
1560000  
1560000  
1560000  
1560000  
1560000  
1560000  
1560000  
1560000  
1560000  
1560000  
1560000  
1560000  
1560000  
1560000  
1560000  
1560000  
1560000  
1560000  
1560000  
1560000  
1560000  
1560000  
1560000  
1560000  
1560000  
1560000  
1560000  
1560000  
1560000  
1560000  
1560000  
1560000  
1560000  
1560000  
1560000  
1560000  
1560000  
1560000  
1560000  
1560000  
1560000  
1560000  
1560000  
1560000  
1560000  
1560000  
1560000  
1560000  
1560000  
1560000  
1560000  
1560000  
1560000  
1560000  
1560000  
1560000  
1560000  
1560000  
1560000  
1560000  
1560000  
1560000  
1560000  
1560000  
1560000  
1560000  
1560000  
1560000  
1560000  
1560000  
1560000  
1560000  
1560000  
1560000  
1560000  
1560000  
1560000  
1560000  
1560000  
1560000  
1560000  
1560000  
1560000  
1560000  
1560000  
1560000  
1560000  
1560000  
1560000  
1560000  
1560000  
1560000  
1560000  
1560000  
1560000  
1560000  
1560000  
1560000  
1560000  
1560000  
1560000  
1560000  
1560000  
1560000  
1560000  
1560000  
1560000  
1560000  
1560000  
1560000  
1560000  
1560000  
1560000  
15

**ENGINEERS CERTIFICATION**  
I, LEE E. SAMPSON, hereby certify that this map has been reviewed by me and is true and correct to the best of my knowledge and information, relying on information supplied by experts employed by Colowyo Coal Company or qualified consultants working for Colowyo Coal Company, and that I am a Professional Engineer licensed in Colorado as required by the provisions of C.R.S. 12-25-101 through C.R.S. 12-25-118. IN WITNESS WHEREOF, I have hereunder set my hand and affixed my seal.



## POSTMINING TOPOGRAPHY



SCALE: 1" = 600'  
DATE: 5/26/06  
DRWG. BY: TCP  
APPROVED BY: \_\_\_\_\_  
DRWG NO.

## MAP 19C

No.	REVISION	DATE	BY	CHK
MR-235	Updated Disturbance Boundary and Drawing Scale Revised Bear Draw To Be Inside Disturbance Boundary	7/20/21	TONY	LES
TR-135	Updated PMT, Post Mine Channels, Post Mine Stock Ponds Added Stations to Cross Sections	4/8/22	TONY	LES
TR-154	Updated PMT, Post Mine Channels, Post Mine Stock Ponds	4/28/22	TONY	LES