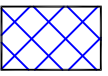








Legend

-  Blue Seam Mining
-  Oil and Gas Well Protection Area (no mining)
-  Projected Blue Seam Mining
-  Permit Boundary
-  Oil and Gas Wells (COGCC)
-  Highway
-  Section

Mine Plan Timing by Year

-  2022 Mining Area
-  2023 Mining Area
-  2024 Mining Area
-  Next Permit Term Mining Area

Notes:

- 50' barriers to be left unmined adjacent to all mine properties
- 150' radius barriers to be left unmined around existing oil and gas wells
- Mine plan layout and timing subject to conditions encountered and market

New Elk Mine
Blue Mine Plan

DESIGNED BY: *
DRAWN BY: NM

DATE: 4/14/2022
SCALE: AS SHOWN

MR 128

Map 3