

Legend









- | | | | |
|--|---|---|--|
|  | Potentially disturbed area |  | 2015 P. debilis (Location +/- 10 feet) |
|  | Potential transplant area |  | 2019 P. debilis survey |
|  | CNAP boundary |  | Protective barricade or matting |
|  | Bureau of Land Management (USBLM) parcels | | |

Figure 10. Locations of P. debilis, Proposed Mitigation measures and Potential Transplant Areas

Garfield County, Colorado



Western Water & Land, Inc.
Applications in Earth Science