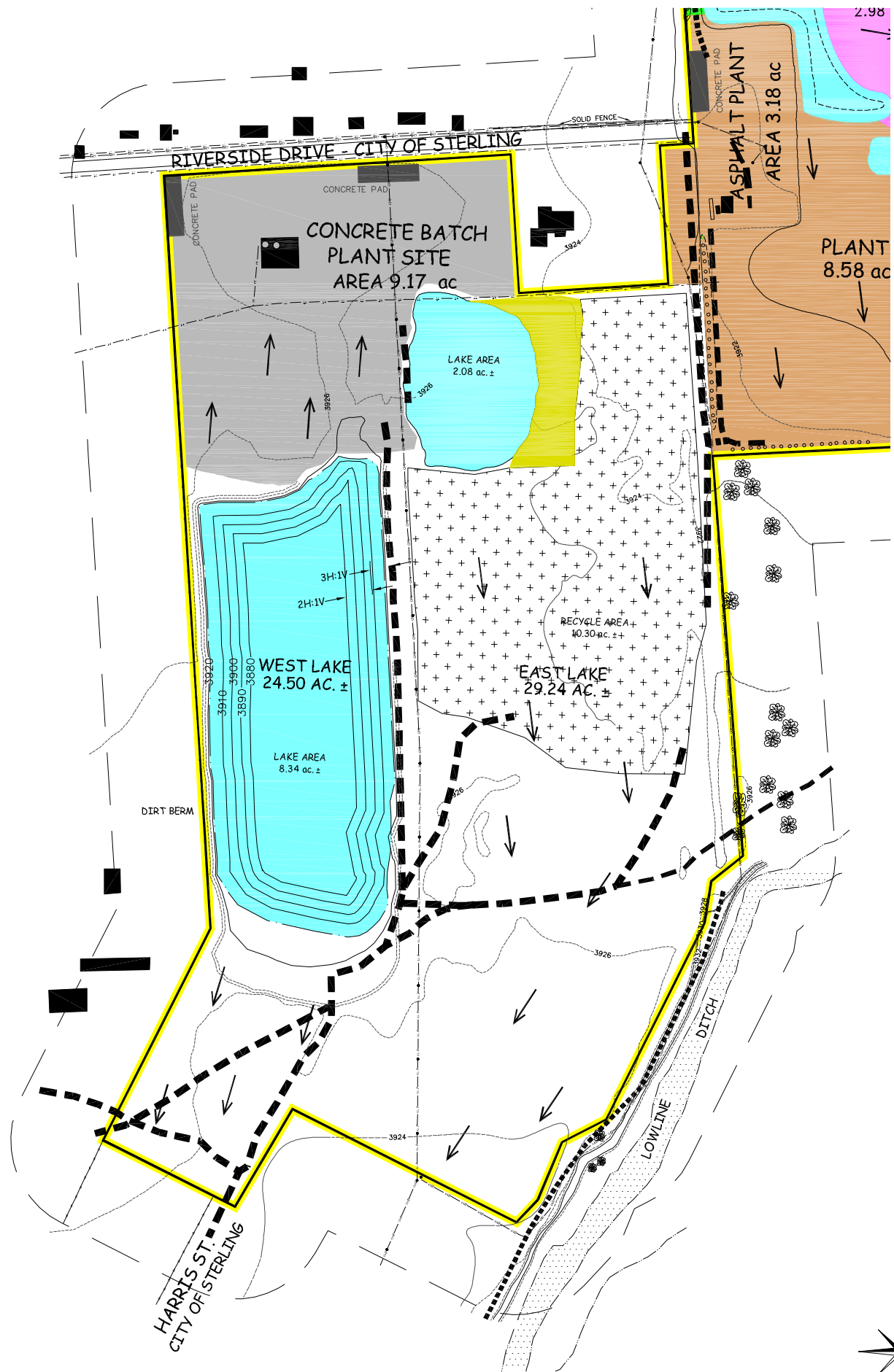


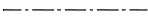



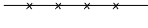




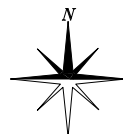


McATEE CONSTRUCTION COMPANY
RIVERSIDE PIT
SITE MAP – WEST AREA
2022 ANNUAL REPORT MAP



L E G E N D

- | | | | |
|---|------------------------------|---|-----------------------------------|
|  | AFFECTED LANDS / PERMIT LINE |  | GRAVEL/ASPHAL PLANT AREA |
|  | DIKE |  | CONCRETE PLANT AREA |
|  | ROADS |  | RECYCLE STORAGE AREA – 10.30 AC ± |
|  | FENCE |  | STRIPPED AREA 0.70 AC. ± |
|  | POWER LINES | | |
|  | DITCH | | |
|  | LAKE AREA– 10.42 AC ± | | |



SCALE 1"=300'
FEB 16, 2022 – 11:45:34