









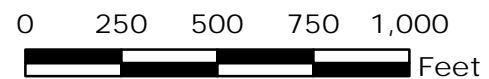
DRMS Annual Report Map 2021



Legend

- 
- | | |
|---|--------------------|
|  | Monitor Wells |
|  | Low_Water_Crossing |
|  | Gates |
|  | Ditch |
|  | Berms |
|  | Weed_Spray_Area |
|  | Monogram Permit |

1 inch = 500 feet



1. Noxious Weeds Treated - Russian Knapp Weed
2. Treated with **Roundup 1% spot spraying**
3. **Treatment Dates - 06/16/21, 07/26/21, 08/23/21**
4. Coordinate System: NAD83
5. Drawn by Craig Howell - 02/07/2022