











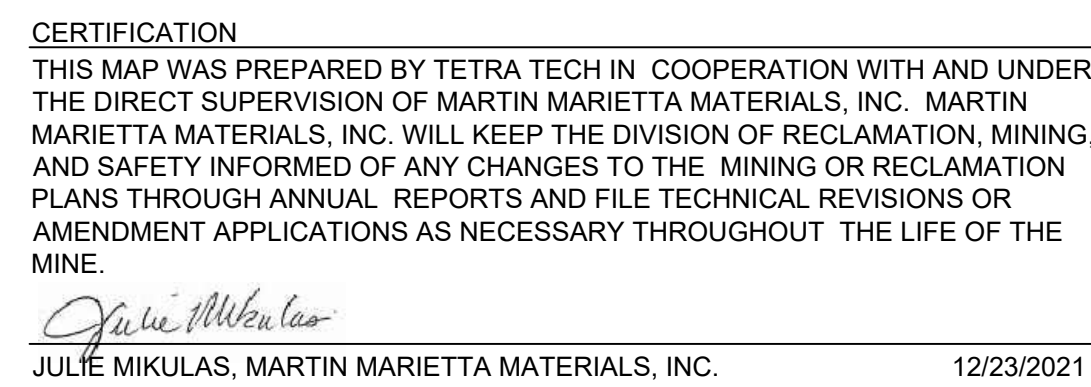


[illegible]

LEGEND	
	MINE PERMIT BOUNDARY
	EASEMENT
	EXISTING CONTOURS
	EXISTING WETLAND BUFFER
	ADJACENT PARCEL LINES
	EXISTING FENCE
	EXISTING EDGE OF ROAD
	EXISTING OVERHEAD ELECTRIC LINE
	EXISTING WATER LINE
	TOPSOIL 6"-8" AND SEED
	AS PREVIOUSLY APPROVED AND PRE-1973 DISTURBANCE, NOT RE-AFFECTED OR RECLAIMED
	AS PREVIOUSLY APPROVED, AREAS HISTORICALLY USED FOR COMMERCIAL/INDUSTRIAL WILL NOT BE RECLAIMED OR VEGETATED



Bar Measures 1 inch, otherwise drawing not to scale

1900 S. SUNSET STREET, SUITE 1-E
LONGMONT, COLORADO 80501
TEL: 303.772.5282

[illegible]

MARTIN MARIETTA
HOME OFFICE
LARIMER COUNTY, COLORADO
RECLAMATION PLAN

PROJ:	117-8741002
DESN:	JJA
DRWN:	JJA
CHKD:	KKJ

F1

Copyright: Tetra Tech