




MINERALS PROGRAM INSPECTION REPORT
PHONE: (303) 866-3567

The Division of Reclamation, Mining and Safety has conducted an inspection of the mining operation noted below. This report documents observations concerning compliance with the terms of the permit and applicable rules and regulations of the Mined Land Reclamation Board.

MINE NAME: Dotsero Quarry	MINE/PROSPECTING ID#: M-1987-074	MINERAL: Volcanic Materials	COUNTY: Eagle
INSPECTION TYPE: Surety Release	INSPECTOR(S): Dustin M. Czaplá	INSP. DATE: November 17, 2021	INSP. TIME: 11:00
OPERATOR: Mayne Block and Stone Company	OPERATOR REPRESENTATIVE: None	TYPE OF OPERATION: 112c-Construction Regular Operation	
REASON FOR INSPECTION: Surety Release Requested	BOND CALCULATION TYPE: None	BOND AMOUNT: \$12,373.51	
DATE OF COMPLAINT: NA	POST INSP. CONTACTS: None	JOINT INSP. AGENCY: None	
WEATHER: Clear	INSPECTOR'S SIGNATURE: 	SIGNATURE DATE: November 19, 2021	

GENERAL INSPECTION TOPICS

This list identifies the environmental and permit parameters inspected and gives a categorical evaluation of each. No problems or possible violations were noted during the inspection. The mine operation was found to be in full compliance with Mineral Rules and Regulations of the Colorado Mined Land Reclamation Board for the Extraction of Construction Materials and/or for Hard Rock, Metal and Designated Mining Operations. Any person engaged in any mining operation shall notify the office of any failure or imminent failure, as soon as reasonably practicable after such person has knowledge of such condition or of any impoundment, embankment, or slope that poses a reasonable potential for danger to any persons or property or to the environment; or any environmental protection facility designed to contain or control chemicals or waste which are acid or toxic-forming, as identified in the permit.

(AR) RECORDS----- <u>Y</u>	(FN) FINANCIAL WARRANTY----- <u>Y</u>	(RD) ROADS----- <u>N</u>
(HB) HYDROLOGIC BALANCE----- <u>N</u>	(BG) BACKFILL & GRADING----- <u>Y</u>	(EX) EXPLOSIVES----- <u>N</u>
(PW) PROCESSING WASTE/TAILING---- <u>N</u>	(SF) PROCESSING FACILITIES----- <u>N</u>	(TS) TOPSOIL----- <u>N</u>
(MP) GENL MINE PLAN COMPLIANCE- <u>N</u>	(FW) FISH & WILDLIFE----- <u>N</u>	(RV) REVEGETATION---- <u>Y</u>
(SM) SIGNS AND MARKERS----- <u>N</u>	(SP) STORM WATER MGT PLAN---- <u>N</u>	(RS) RECL PLAN/COMP-- <u>Y</u>
(ES) OVERBURDEN/DEV. WASTE----- <u>N</u>	(SC) EROSION/SEDIMENTATION--- <u>N</u>	(ST) STIPULATIONS----- <u>N</u>
(AT) ACID OR TOXIC MATERIALS----- <u>N</u>	(OD) OFF-SITE DAMAGE----- <u>N</u>	

Y = Inspected and found in compliance / N = Not inspected / NA = Not applicable to this operation / PB = Problem cited / PV = Possible violation cited

OBSERVATIONS

This inspection was conducted in response to surety release request submitted by the operator. A representative for the operator was not present. Photographs are included with this report in order to illustrate conditions observed.

The Dotsero Quarry is located approximately 1.5 miles northeast of Dotsero and accessed from Trail Gulch Road. The site is a 112c operation that includes an affected area of 13 acres.

The Division currently holds a financial warranty amount of \$12,373.51 for this site.



The mine identification sign was in place and adequate.

Reclamation has been completed at the site. The areas disturbed by mining have been graded to blend well with the surrounding topography. No significant erosion or stability issues were noted. Little to no topsoil exists at the site so vegetation is sparse, but similar in extent of coverage to that of the surrounding area. The site sees significant atv traffic and trails are scattered throughout the site.

This inspection verified that necessary reclamation tasks have been completed by the operator.

No problems or violations were noted.

PHOTOGRAPHS





Inspection Contact Address

Joseph Welte
Mayne Block and Stone Company
P.O. Box 533
Pueblo, CO 81002