







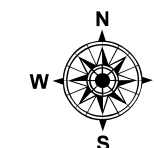


Red Rock Pit
Permit No. M-1978-315
Annual Report Map

Legend

-  Sections
-  Township & Range
- Red Rock Pit Boundary's**
 -  Affected Area as of 2020
 -  Overburden Removed
 -  Reclaimed 2014 Topsoil
 -  Removed Topsoil
 -  Stockpile
 -  Permit Boundary



1:6,000

1 inch = 500 feet

