

October 28, 2021

ELECTRONIC DELIVERY

Mr. Elliott Russell
Environmental Protection Specialist
Colorado Department of Natural Resources
Division of Reclamation, Mining and Safety
Office of Mined Land Reclamation
1313 Sherman Street, Room 215
Denver, Colorado 80203

**RE: Permit No. M-1980-244; Cripple Creek & Victor Gold Mining Company; Cresson Project;
Schist Island Backfill Weekly Report**

Mr. Russell,

In accordance with Amendment Thirteen Second Adequacy Review Response, comment number 73; Newmont Corporation's Cripple Creek and Victor Gold Mining Company (CC&V) hereby provides a weekly report documenting backfilling activities completed in Schist Island during Week 7 of the project, covering the period from 10/7/21 to 10/13/21.

Should you require further information please do not hesitate to contact Katie Blake at 719-689-4048 or Katie.Blake@Newmont.com or myself at Justin.Raglin@Newmont.com.

Regards,



Justin Raglin
Sustainability & External Relations Manager
Cripple Creek and Victor Gold Mining Company

EC: E. Russell – DRMS
M. Cunningham – DRMS
M. Crepeau – Teller County
L. Morgan – Teller County
J. Raglin – CC&V
K. Blake – CC&V
J. Ratcliff – CC&V
M. Bujenovic – CC&V
N. Townley – CC&V

J. Gillen - Geosyntec

Enc (1)

20211013 DRMS Weekly Report – Low Compaction Zone

File: S:\CrippleCreek\na.cc.admin\Environmental\New File Structure\2-
Correspondence\DNR\DRMS\2021\Outgoing

ATTACHMENT 1



Newmont CC&V

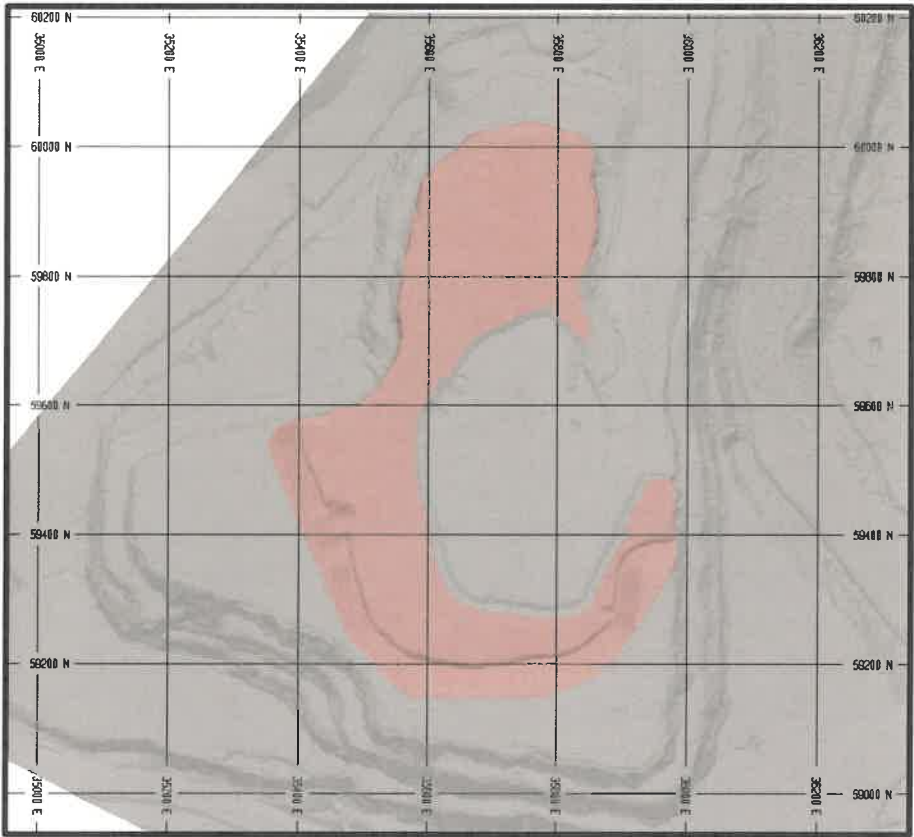
VLF 2 Phase 3 Low Compaction Zone DRMS Weekly Report

Document No: NA-CCV-SER-FORM-XX
Function: S&ER
Effective Date: 04/01/20
Page No: Page 1 of XX

1. SHIFT REPORTS:.

| Report Period: Thursday-Wednesday | Ambient Temperature | | Weather Conditions |
|--------------------------------------|--|-----|-----------------------|
| | High | Low | Precipitation |
| Date: 10/07/21 – 10/13/21 | 60 | 22 | Yes, ~0.25 inch total |
| Observations & Comments | Progressed dumping on the 9905 elevation with a 20-foot lift. Good rock/fines mix from South Cresson, West Cresson, and Schist Island phase 2. | | |

2. AREA OF BACKFILL: Dump progression map with shading for the areas where backfill was placed.



3. ACTIVE BACKFILL AREA PHOTOGRAPH:



Newmont CC&V

VLF 2 Phase 3 Low Compaction Zone DRMS Weekly Report

Document No: NA-CCV-SER-FORM-
XX
Function:
Effective S&ER
Date: 04/01/20
Page No: Page 2 of XX



4. **PHOTOGRAPHIC GRAIN SIZE ANALYSIS:** Completed first week of each month for the month prior. For example: Completed first week of March for month of February.

N/A

5. **LIFT HEIGHT - NOT TO EXCEED 25FT IN LOW COMPACTION AREAS:**





Newmont CC&V

VLF 2 Phase 3 Low Compaction Zone DRMS Weekly Report




Document No: NA-CCV-SER-FORM-XX
 Function:
 Effective Date: 04/01/20
 Page No: Page 3 of XX

Lift height <= 25' ☒

Yes ☐

No

6. APPROVALS: Completed each week by assigned representative or designee.

| Role | Name | Signature |
|------------------------------------|--|---|
| Project Manager | Evan Fonger | |
| OR | Project Manager Designee: <u>Jeff Gaul</u> | DocuSigned by:  1122B343C4A54DD |
| Tech Services/ CQA Monitor Manager | Brian Crawford | DocuSigned by:  0A16580528894D9... |
| OR | Tech Services Designee: <u>__Vivek Galla__</u> | |
| S&ER Manager | Justin Raglin | DocuSigned by:  A5AA058117F54C4... |
| OR | S&ER Designee: _____ | |