



Ghost River Gravel Pit

M2003-002

Imagery Date 2013

Legend






-  Affect Land Boundary 11.8 acres
-  Permit Boundary 9.9 acres

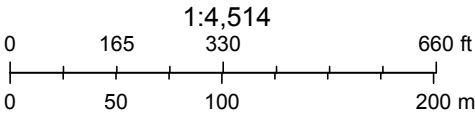


Huerfano County



8/2/2021, 11:39:30 AM

-  Override 1
-  PLSS Intersected
-  PLSS Township
-  Roadways
-  PLSS Section



© 2021 Microsoft Corporation © 2021 Maxar ©CNES (2021) Distribution Airbus DS, Compiled by the Bureau of Land Management (BLM), National