



September 30, 2021

Division of Reclamation, Mining and Safety
Dept. of Natural Resources
1313 Sherman St., Room 215
Denver, CO 80203

RE: Succession of Operators Franciscotti Pit, M-2018-058.

Patrick Lennberg,

Regarding your letter dated August 13, 2021 and September 29, 2021. We are enclosing with this letter the executed Structured Agreements required to complete the transfer of Mineral Permit and Succession of Operators from APC Southern Construction Co. to Oldcastle SW Group, Inc. for Franciscotti Pit, M-2018-058. With this submittal and the submittal sent to DRMS dated September 17, 2021 we believe all items requested by DRMS have been supplied.

Please feel free to contact me if you have any have any other questions, clint.allen@na.crh.com or (515) 537-3696. If scheduling a site visit, please contact the Jim MacDonald, jmacdonald@apc.us.com or (719)250-1998.

Sincerely,

Clint Allen
Sr. Environmental Manager
Oldcastle SW Group, Inc.

APC Southern Construction Co.
14802 W. 44th Avenue
Golden, CO 80403

September 3, 2021

RE: Franciscotti Pit # 2, M-2018-058

Ted Franciscotti
Ben Franciscotti
Cindy Franciscotti
2455 CR 613
Walsenburg, CO 81089

Dear Ted, Ben and Cindy Franciscotti,

We are pleased to notify you that *APC Southern Construction Co.* and *Oldcastle SW Group, Inc.* have entered a merger. This change will not impact you or the way you do business with us in any significant way. The purpose is simply to help better align the internal divisions of our group with our corporate organization. You will continue to work with the same people you always have, and we will continue to provide the same dependability and excellent customer service that you are accustomed to. Following the merger, our new legal entity will be *Oldcastle SW Group, Inc. DBA APC Southern Construction Co.*

As a result of the change to our legal entity The State of Colorado, Division of Reclamation, Mining and Safety ("Division") requires that we attempt to attain **new** agreements between parties regarding the protection of your structures that are within 200 feet of the proposed disturbed area.

This agreement is a guarantee of protection of the structure for you as the owner. Please sign and notarize the enclosed letter and send it back to APC Southern Construction Co. If you are not authorized to sign this, please present it to the proper person who is authorized. If there are any questions you can contact Clint Allen at 515-266-9928 or clint.allen@na.crh.com.

Sincerely



Clint Allen
Sr. Environmental Manager
Oldcastle SW Group, Inc. DBA APC Southern Construction Co.

Structure Agreement

This letter has been provided to you as the owner of a structure on or within two hundred (200) feet of a proposed mine site. The State of Colorado, Division of Reclamation, Mining and Safety ("Division") requires that where a mining operation will adversely affect the stability of any significant, valuable, and permanent man-made structure located within two hundred (200) feet of the affected land, the Applicant shall either:

- a) Provide a notarized agreement between the Applicant and the Person(s) having an interest in the structure, that the Applicant is to provide compensation for any damage to the structure; or
- b) Where such an agreement cannot be reached, the Applicant shall provide an appropriate engineering evaluation that demonstrates that such structure shall not be damaged by activities occurring at the mining operation; or
- c) Where such structure is a utility, the Applicant may supply a notarized letter, on utility letterhead, from the owner(s) of the utility that the mining and reclamation activities, as proposed, will have "no negative effect" on their utility. (*Construction Materials Rule 6.3.12 and Rule 6.4.19 & Hard Rock/Metal Mining Rule 6.3.12 and Rule 6.4.20*)

The Colorado Mined Land Reclamation Board ("Board") has determined that this form, if properly executed, represents an agreement that complies with Construction Materials Rule 6.3.12(a), Rule 6.4.19(a), and C.R.S. § 34-32.5-115(4)(e) and with Hard Rock/Metal Mining Rule 6.3.12(a), Rule 6.4.20(a), and C.R.S. § 34-32-115(4)(d). This form is for the sole purpose of ensuring compliance with the Rules and Regulations and shall not make the Board or Division a necessary party to any private civil lawsuit to enforce the terms of the agreement or create any enforcement obligations in the Board or the Division.

The following structures are located on or within 200 feet of the proposed disturbed area:

1. Family Cemetery
2. Dan Mahon Ditch
3. _____
4. _____
5. _____

(Please list additional structures on a separate page)

CERTIFICATION

The applicant, Oldcastle SW Group, Inc., represented by Rich Umbel
as, President does hereby certify that Ted Franciscotti, Ben Franciscotti and Cindy
Franciscotti (structure owners) shall be compensated for any damage from the proposed mining
operation to the above listed structure(s) located on or within 200 feet of the proposed affected
area described within the Reclamation Permit for Franciscotti Pit, File Number M-2018-058.

*This form has been approved by the Colorado Mined Land Reclamation Board pursuant to its authority under the
Colorado Land Reclamation Act for the Extraction of Construction Materials and the Colorado Mined Land
Reclamation Act for Hard Rock, Metal, and Designated Mining Operations. Any alteration or modification to this
form shall result in voiding this form.*

NOTARY FOR PERMIT APPLICANT

ACKNOWLEDGED BY: _____

[Signature]

(Signature of Officer)

Applicant Oldcastle SW Group, Inc. Representative Name: Rich Umbel

Date: 9-17-2021 Title: President

STATE OF IA)

COUNTY OF Polk) ss.

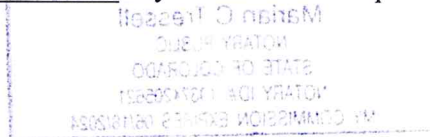
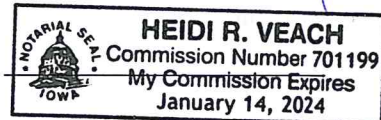
The foregoing was acknowledged before me this 17 day of Sept, 20 21, by

Rich Umbel as President of Oldcastle SW Group

[Signature]

Notary Public

My Commission Expires:



NOTARY FOR STRUCTURE OWNERS

Structure Owner: Ted Franciscotti Ted Franciscotti

Date: 9-28-21 Title: Owner

STATE OF Colorado)
COUNTY OF Huerfano)ss.

The foregoing was acknowledged before me this 28th day of Sept, 2021, by

TED FRANCISCOTTI as OWNER of _____

Marian C. Tressell

My Commission Expires: 6-18-2024

Notary Public

Marian C Tressell
NOTARY PUBLIC
STATE OF COLORADO
NOTARY ID# 19874205621
MY COMMISSION EXPIRES 06/18/2024

Structure Owner : Ben Franciscotti

Date: 7/28/2021 Title: Owner

STATE OF Colorado)
COUNTY OF Huerfano)ss.

The foregoing was acknowledged before me this 28th day of Sept, 2021, by

BEN FRANCISCOTTI as OWNER of _____

Marian C. Tressell

My Commission Expires: 6-18-2024

Notary Public

NOTARY PUBLIC
STATE OF COLORADO
NOTARY ID# 19874205621
MY COMMISSION EXPIRES 06/18/2024

Marian C Tressell
NOTARY PUBLIC
STATE OF COLORADO
NOTARY ID# 19874205621
MY COMMISSION EXPIRES 06/18/2024

Structure Owner: Cindy Fransciscotti Cindy FRANCISCOTTI

Date: 9-28-21 Title: CO-OWNER

STATE OF Colorado)
COUNTY OF Windsor)ss.

The foregoing was acknowledged before me this 28TH day of Sept, 2021, by

CINDY FRANCISCOTTI as OWNER of _____

Marian C. Tressell My Commission Expires: 6-18-2024
Notary Public

Marian C Tressell
NOTARY PUBLIC
STATE OF COLORADO
NOTARY ID# 19874205621
MY COMMISSION EXPIRES 06/18/2024

APC Southern Construction Co.
14802 W. 44th Avenue
Golden, CO 80403

September 3, 2021

RE: Franciscotti Pit # 2, M-2018-058

San Isabel Electric Association, Inc.
781 E. Industrial Blvd.
Pueblo West, CO 81007

Dear Sir or Madam,

We are pleased to notify you that *APC Southern* and *Oldcastle SW Group, Inc.* have entered a merger. This change will not impact you or the way you do business with us in any significant way. The purpose is simply to help better align the internal divisions of our group with our corporate organization. You will continue to work with the same people you always have, and we will continue to provide the same dependability and excellent customer service that you are accustomed to. Following the merger, our new legal entity will be *Oldcastle SW Group, Inc. DBA APC Southern Construction Co.*

As a result of the change to our legal entity The State of Colorado, Division of Reclamation, Mining and Safety ("Division") requires that we attempt to attain new agreements between parties regarding the protection of your structures that are within 200 feet of the proposed disturbed area.

This agreement is a guarantee of protection of the structure for you as the owner. Please sign and notarize the enclosed letter and send it back to APC Southern Construction Co. If you are not authorized to sign this, please present it to the proper person who is authorized. If there are any questions you can contact Clint Allen at 515-266-9928 or clint.allen@na.crh.com.

Sincerely



Clint Allen
Sr. Environmental Manager
Oldcastle SW Group, Inc. DBA APC Southern Construction Co.

Structure Agreement

This letter has been provided to you as the owner of a structure on or within two hundred (200) feet of a proposed mine site. The State of Colorado, Division of Reclamation, Mining and Safety ("Division") requires that where a mining operation will adversely affect the stability of any significant, valuable and permanent man-made structure located within two hundred (200) feet of the affected land, the Applicant shall either:

- a) Provide a notarized agreement between the Applicant and the Person(s) having an interest in the structure, that the Applicant is to provide compensation for any damage to the structure; or
- b) Where such an agreement cannot be reached, the Applicant shall provide an appropriate engineering evaluation that demonstrates that such structure shall not be damaged by activities occurring at the mining operation; or
- c) Where such structure is a utility, the Applicant may supply a notarized letter, on utility letterhead, from the owner(s) of the utility that the mining and reclamation activities, as proposed, will have "no negative effect" on their utility. (*Construction Materials Rule 6.3.12 and Rule 6.4.19 & Hard Rock/Metal Mining Rule 6.3.12 and Rule 6.4.20*)

The Colorado Mined Land Reclamation Board ("Board") has determined that this form, if properly executed, represents an agreement that complies with Construction Materials Rule 6.3.12(a), Rule 6.4.19(a), and C.R.S. § 34-32.5-115(4)(e) and with Hard Rock/Metal Mining Rule 6.3.12(a), Rule 6.4.20(a), and C.R.S. § 34-32-115(4)(d). This form is for the sole purpose of ensuring compliance with the Rules and Regulations and shall not make the Board or Division a necessary party to any private civil lawsuit to enforce the terms of the agreement or create any enforcement obligations in the Board or the Division.

The following structures are located on or within 200 feet of the proposed disturbed area:

1. Power Lines and poles in accordance with the letter dated September 12, 2018, a copy of which is attached to this Structure Agreement, replacing APC Southern Construction Co, LLC with *Oldcastle SW Group, Inc. DBA APC Southern Construction Co..*
2. _____
3. _____
4. _____

(Please list additional structures on a separate page)

CERTIFICATION

The applicant, Oldcastle SW Group, Inc., represented by Rich Umbel
as, President, does hereby certify that does hereby certify that San Isabel Electric
Association, Inc. (structure owner) shall be compensated for any damage from the proposed
mining operation to the above listed structure(s) located on or within 200 feet of the proposed
affected area described within the Reclamation Permit for Franciscotti Pit # 2, File Number M-
2018-058.

*This form has been approved by the Colorado Mined Land Reclamation Board pursuant to its authority under the
Colorado Land Reclamation Act for the Extraction of Construction Materials and the Colorado Mined Land
Reclamation Act for Hard Rock, Metal, and Designated Mining Operations. Any alteration or modification to this
form shall result in voiding this form.*

ACKNOWLEDGED BY: [Signature] (Signature of Officer)

Applicant Oldcastle SW Group, Inc. Representative Name: Rich Umbel

Date: 9-17-2021 Title: President

STATE OF IA)

COUNTY OF Polk) ss.

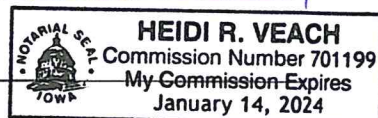
The foregoing was acknowledged before me this 17 day of Sept, 2021, by

Rich Umbel as President of Oldcastle SW Group

[Signature]

Notary Public

My Commission Expires:



NOTARY FOR STRUCTURE OWNER WITHIN 200 FT of 5 MILE PIT AFFECTED AREA

ACKNOWLEDGED BY: [Signature] (Signature of Officer)

Structure Owner: San Isabel Electric Association Name: ROYCE ANDERSON

Date: SEPT. 28, 2021 Title: ROW & SAFETY MANAGER

STATE OF Colorado)


COUNTY OF Pueblo) ss.

The foregoing was acknowledged before me this 28 day of Sept, 2021, by

Royce Anderson as ROW & Safety Mgr of SIEA

Vanessa Clementi My Commission Expires: 8/3/25
Notary Public

VANESSA CLEMENTI
NOTARY PUBLIC
STATE OF COLORADO
NOTARY ID 20214030902
MY COMMISSION EXPIRES AUGUST 03, 2025





SAN ISABEL ELECTRIC ASSOCIATION, Inc.

781 E. INDUSTRIAL BLVD., PUEBLO WEST, COLORADO

Tel: (719) 547-2160 Fax (719) 547-0732

8/007

September 12, 2018

APC Southern Construction CO. LLC
14802 West 44th Ave.
Golden, CO 80403

RE: Franciscotti Pit #2

File # _____

Pit Located: East ½ of Section 32 and the West ½ of Section 33, Township 26 South,
Range 67 West of the 6th P.M. County of Huerfano County, Colorado

This letter is to advise you that San Isabel Electric Association, Inc. has no objection to the operation of said gravel pit under certain conditions.

1. That the operations of said pit do not interfere with the operations and maintenance of existing electrical facilities.
2. No equipment will be operated within ten feet (10') of any energized electrical facility.
3. No mining operation will operate within twenty-five feet (25' with a 3 to 1 slope) of any electrical facility. (Horizontal or Vertical)
4. The applicant will reimburse San Isabel Electric Association, Inc. for any and all costs arising from any damages to said facilities or disruption of electrical services.
5. Enclosed is a drawing showing the area to be left undisturbed and made part of the operation.
6. San Isabel Electric Association, Inc. requests extreme caution be exercised when working around or near said facilities for the protection of property owners, contractors and the general public.

Please Note

If you have any questions, please contact the office at 719-547-2160.



SAN ISABEL ELECTRIC ASSOCIATION, Inc.

781 E. INDUSTRIAL BLVD., PUEBLO WEST, COLORADO

Tel: (719) 547-2160 Fax (719) 547-0732

APC Southern Construction CO. LLC

By James MacDonald
Vice President

State of Colorado

County of Jefferson

The foregoing instrument was acknowledged before this 19 day of September, 2018

By James MacDonald

Notary Public Carol Wright

My Commission Expires 12-9-2021

My Address is 14802 W. 44th Ave, Golden CO 80403

CAROL WRIGHT
Notary Public
State of Colorado
Notary ID # 20094040322
My Commission Expires 12-09-2021

San Isabel Electric Association

By Rowe Anderson
ROW & Safety Manager

State of Colorado

County of Pueblo

The foregoing instrument was acknowledged before this 25 day of September, 2018

By Rowe Anderson

Notary Public Bonnie Myers

My Commission Expires 1/31/2021

My Address is 781 E. Industrial Blvd, Pueblo West, CO 81007

BONNIE MYERS
NOTARY PUBLIC
STATE OF COLORADO
NOTARY ID 20174004804
My Commission Expires 01-31-2021

An example Structure Agreement which meets the requirements of the Statutes is shown below.

Structure Agreement

This letter has been provided to you as the owner of a structure on or within two hundred (200) feet of a proposed mine site. The State of Colorado, Division of Reclamation, Mining and Safety ("Division") requires that where a mining operation will adversely affect the stability of any significant, valuable and permanent man-made structure located within two hundred (200) feet of the affected land, the Applicant shall either:

- a) Provide a notarized agreement between the Applicant and the Person(s) having an interest in the structure, that the Applicant is to provide compensation for any damage to the structure; or
- b) Where such an agreement cannot be reached, the Applicant shall provide an appropriate engineering evaluation that demonstrates that such structure shall not be damaged by activities occurring at the mining operation; or
- c) Where such structure is a utility, the Applicant may supply a notarized letter, on utility letterhead, from the owner(s) of the utility that the mining and reclamation activities, as proposed, will have "no negative effect" on their utility. (*Construction Materials Rule 6.3.12 and Rule 6.4.19 & Hard Rock/Metal Mining Rule 6.3.12 and Rule 6.4.20*)

The Colorado Mined Land Reclamation Board ("Board") has determined that this form, if properly executed, represents an agreement that complies with Construction Materials Rule 6.3.12(a), Rule 6.4.19(a), and C.R.S. § 34-32.5-115(4)(e) and with Hard Rock/Metal Mining Rule 6.3.12(a), Rule 6.4.20(a), and C.R.S. § 34-32-115(4)(d). This form is for the sole purpose of ensuring compliance with the Rules and Regulations and shall not make the Board or Division a necessary party to any private civil lawsuit to enforce the terms of the agreement or create any enforcement obligations in the Board or the Division.

The following structures are located on or within 200 feet of the proposed affected area:

1. County Roads
2. Electrical Power Lines (San Isabel Electric)
3. Cemetery (Ted Franciscotti)
4. _____
5. _____

(Please list additional structures on a separate page)

CERTIFICATION

The Applicant, APC SOUTHERN CONSTRUCTION CO. LLC (print applicant/company name),
by James MacDonald (print representative's name), as Project Manager (print
representative's title), does hereby certify that San Isabel Electric Assoc. (structure owner) shall
be compensated for any damage from the proposed mining operation to the above listed structure(s)
located on or within 200 feet of the proposed affected area described within Exhibit A, of the Reclamation
Permit Application for FRANCISCOTTI PIT #2 (operation name),
File Number M-____-____.

*This form has been approved by the Colorado Mined Land Reclamation Board pursuant to its
authority under the Colorado Land Reclamation Act for the Extraction of Construction Materials and
the Colorado Mined Land Reclamation Act for Hard Rock, Metal, and Designated Mining Operations.
Any alteration or modification to this form shall result in voiding this form.*

NOTARY FOR PERMIT APPLICANT

ACKNOWLEDGED BY:

Applicant APC Southern Const Co. Representative Name Jim MacDonald

Date 9/28/2018 Title Vice President

STATE OF Colorado)

COUNTY OF Pueblo) ss.


The foregoing was acknowledged before me this 28th day of September, 2018, by
Jim MacDonald as Vice President of APC Southern Construction

Shauna L Vucetich My Commission Expires: November 1, 2021
Notary Public

SHAUNA L. VUCETICH
NOTARY PUBLIC
STATE OF COLORADO
NOTARY ID 20134069448
My Commission Expires 11-01-2021

NOTARY FOR STRUCTURE OWNER


ACKNOWLEDGED BY:


Structure Owner San Isabel Electric Association Name 

Date September 25, 2018 Title ROW & Safety Manager

STATE OF Colorado)
) ss.
COUNTY OF Pueblo)

The foregoing was acknowledged before me this 25 day of September, 2018, by
Royce Anderson as ROW + Safety Manager of San Isabel Electric Association

 My Commission Expires: 1/31/2021
Notary Public





LEGAL DESCRIPTION OF PERMIT BOUNDARY

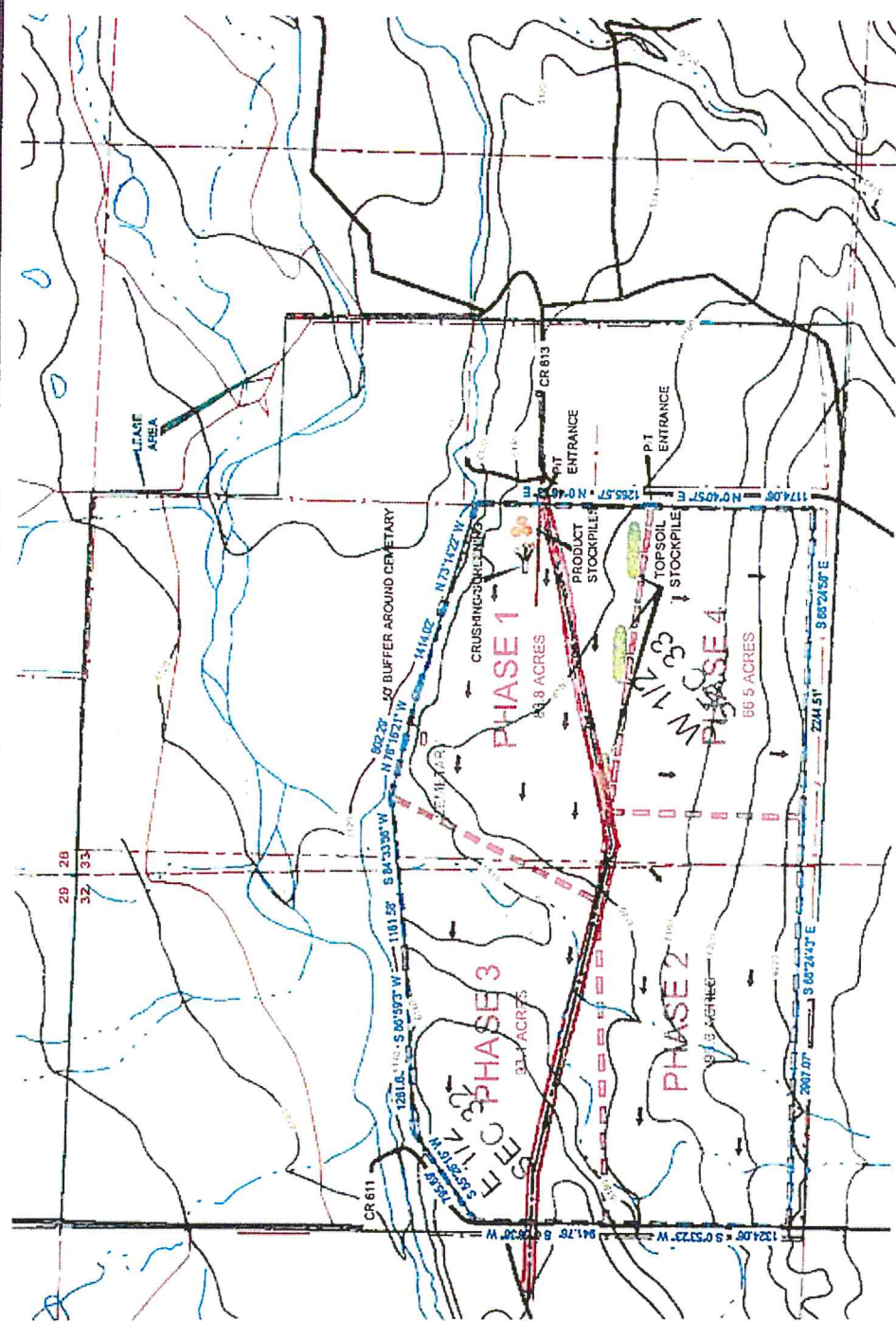
A parcel of land located within a portion of the East 1/4 of Section 32 and the West 1/4 of Section 33, Township 26 South, Range 67 West of the 6th P.M., County of Huerfano, State of Colorado, and being more particularly as follows:

Commencing at the South 1/4 Corner of Section 32 monumented with a No. 5 rebar with surveyor's cap PLS #23041, thence N 77°58'09" E a distance of 3444.00' to the POINT OF BEGINNING on the westerly Right of Way fence of County Road 813; thence along the perimeter of the permitted area the following courses:

N 0°46'58" E a distance of 1285.57', thence
 N 73°14'22" W a distance of 1414.02', thence
 N 76°16'21" W a distance of 802.29', thence
 S 84°33'56" W a distance of 1161.58', thence
 S 86°59'33" W a distance of 1281.60', thence
 S 55°26'15" W a distance of 795.89', thence
 S 0°58'38" W a distance of 941.76', thence
 S 0°53'23" W a distance of 1324.06', thence
 S 88°24'43" E a distance of 2967.07', thence
 S 88°24'58" E a distance of 2244.51', thence
 N 0°40'57" E a distance of 1174.06', thence
 back to the P.O.B.

Permit Boundary contains 329.9 acres more-or-less

FRANCISCOTTI PIT #2	
CLIENT:	APC Southern
CONSULTANT:	GAGLIANO ENGINEERING, INC.
DRMS FILE NO. M:	PREPARED BY J.V. GAGLIANO
EXHIBIT C	MINING MAP
	DATE: 08/05/18



Power line East N 37° 44' 49"
 W 104° 53' 55" Map 1A-1B
 Angle pt N 37° 44' 49"
 Power line West N 104° 54' 06"
 W 37° 44' 49"
 W 104° 54' 15"

APPROXIMATE COORDINATES	
AT ENTRY GATE	37 73948° N LAT
	104 89252° W LONG

SCALE: 1" = 800'
 CONTOUR INTERVAL 20 FEET
 BASEMAP SOURCE: USGS 7.5' QUADS OF
 BLACK HILLS, HAYDEN BUTTE AND
 WALSBERG NORTH COLO. 2015



APC Southern Construction Co.
14802 W. 44th Avenue
Golden, CO 80403

September 3, 2021

RE: Franciscotti Pit # 2, M-2018-058

Melanie Bounds
Public Works Director
201 E. 5th St.
Walsenburg, CO 81089

Dear Ms. Bounds,

We are pleased to notify you that *APC Southern Construction Co.* and *Oldcastle SW Group, Inc.* have entered a merger. This change will not impact you or the way you do business with us in any significant way. The purpose is simply to help better align the internal divisions of our group with our corporate organization. You will continue to work with the same people you always have, and we will continue to provide the same dependability and excellent customer service that you are accustomed to. Following the merger, our new legal entity will be *Oldcastle SW Group, Inc. DBA APC Southern Construction Co.*

As a result of the change to our legal entity The State of Colorado, Division of Reclamation, Mining and Safety ("Division") requires that we attempt to attain **new** agreements between parties regarding the protection of your structures that are within 200 feet of the proposed disturbed area.

This agreement is a guarantee of protection of the structure for you as the owner. Please sign and notarize the enclosed letter and send it back to APC Southern Construction Co. If you are not authorized to sign this, please present it to the proper person who is authorized. If there are any questions you can contact Clint Allen at 515-266-9928 or clint.allen@na.crh.com.

Sincerely



Clint Allen
Sr. Environmental Manager
Oldcastle SW Group, Inc. DBA APC Southern Construction Co.

Structure Agreement

This letter has been provided to you as the owner of a structure on or within two hundred (200) feet of a proposed mine site. The State of Colorado, Division of Reclamation, Mining and Safety ("Division") requires that where a mining operation will adversely affect the stability of any significant, valuable, and permanent man-made structure located within two hundred (200) feet of the affected land, the Applicant shall either:

- a) Provide a notarized agreement between the Applicant and the Person(s) having an interest in the structure, that the Applicant is to provide compensation for any damage to the structure; or
- b) Where such an agreement cannot be reached, the Applicant shall provide an appropriate engineering evaluation that demonstrates that such structure shall not be damaged by activities occurring at the mining operation; or
- c) Where such structure is a utility, the Applicant may supply a notarized letter, on utility letterhead, from the owner(s) of the utility that the mining and reclamation activities, as proposed, will have "no negative effect" on their utility. (*Construction Materials Rule 6.3.12 and Rule 6.4.19 & Hard Rock/Metal Mining Rule 6.3.12 and Rule 6.4.20*)

The Colorado Mined Land Reclamation Board ("Board") has determined that this form, if properly executed, represents an agreement that complies with Construction Materials Rule 6.3.12(a), Rule 6.4.19(a), and C.R.S. § 34-32.5-115(4)(e) and with Hard Rock/Metal Mining Rule 6.3.12(a), Rule 6.4.20(a), and C.R.S. § 34-32-115(4)(d). This form is for the sole purpose of ensuring compliance with the Rules and Regulations and shall not make the Board or Division a necessary party to any private civil lawsuit to enforce the terms of the agreement or create any enforcement obligations in the Board or the Division.

The following structures are located on or within 200 feet of the proposed disturbed area:

- 1. County Road 611
- 2. County Road 613
- 3. _____
- 4. _____
- 5. _____

(Please list additional structures on a separate page)

CERTIFICATION

The applicant, Oldcastle SW Group, Inc., represented by Rich Umbel
as, President does hereby certify that Huerfano County (structure owner) shall be
compensated for any damage from the proposed mining operation to the above listed structure(s)
located on or within 200 feet of the proposed affected area described within the Reclamation
Permit for Franciscotti Pit, File Number M-2018-058.

This form has been approved by the Colorado Mined Land Reclamation Board pursuant to its authority under the Colorado Land Reclamation Act for the Extraction of Construction Materials and the Colorado Mined Land Reclamation Act for Hard Rock, Metal, and Designated Mining Operations. Any alteration or modification to this form shall result in voiding this form.

NOTARY FOR PERMIT APPLICANT

ACKNOWLEDGED BY: [Signature] (Signature of Officer)

Applicant Oldcastle SW Group, Inc. Representative Name: Rich Umbel

Date: 9-17-2021 Title: President

STATE OF IA)
)ss.
COUNTY OF Polk)

The foregoing was acknowledged before me this 17 day of Sept, 20 21, by
Rich Umbel as President of Oldcastle SW Group

[Signature]
Notary Public

My Commission Expires



NOTARY FOR STRUCTURE OWNER

Structure Owner: Huerfano County by Dustin Hildan (Supervisor)

Date: 9-28-2021 Title: Owner

STATE OF Colorado)
)ss.

COUNTY OF Huerfano)

The foregoing was acknowledged before me this 28th day of Sept, 2021, by

DUSTIN HILBAN as SUPERVISOR of HUERFANO COUNTY

Marian C. Tressell My Commission Expires: 6-18-2024
Notary Public

