

The Union Milling Contractors

P.O. Box 620490
Littleton, CO 80162-0490
+1.303.947.3499

14 September 2021

Mr. Dustin Czapla
Environmental Protection Specialist
Division of Reclamation, Mining and Safety
Department of Natural Resources
1313 Sherman Street, Room 215
Denver, CO 80203
303-866-3567, ext. 8188
dustin.czapla@state.co.us

RE: 112c; Receipt of Incomplete Application Package

Dear Mr. Czapla,

Union Milling Contractors (UMC) has prepared the following response to the Incomplete 112c Application Package.

Exhibit D – Mining Plan – The mining plan submitted is incomplete. Please provide a mining plan that addresses each of the requirements of Rule 6.4.4.

Please provide the following:

- 1. Pursuant to Rule 6.4.4 (a): A description of the methods of mining to be employed in each stage of the operation as related to any surface disturbance.**

Response

There will be no earth moving during operation. Earth moving will be limited to reclamation activities. Mining will be accomplished using a front-end loader, excavator, grizzly, classification screens and crusher

- 2. Pursuant to Rule 6.4.4 (b): A description of any earthmoving that will occur as part of the operation.**

Response

No topsoil or overburden material will be excavated or removed from the mine site. Slag, depending on aggregate/ballast customer aggregate specifications, will be mined directly from designated slag piles (See Figure 4-12), or will excavated, passed through a -4-inch grizzly, and as necessary, screened to customer aggregate gradation specifications. Rejected material from the grizzly and screens will be stockpiled with existing stockpiles for future sales.

- 3. Pursuant to Rule 6.4.4 (c): A description of any water diversions or impoundments that will be part of the operation.**

Response

No water diversions or impoundment will be constructed. (See Colorado Department of Public Health and Environment (CDPHE) Stormwater Permit and CDRMS Drainage Plan (Appendix G-1) for best water management practices).

4. Pursuant to Rule 6.4.4 (d): The size of areas to be worked at any one time.

Response

Areas to be mined will be dictated by customer aggregate specification and needs. Typically, areas to be worked at any one time are an area less than 200 sq feet. Areas where screening and stockpiles will be created that will occupy an area less than one (1) acre. The mining sequencing for the various stockpiles is illustrated on Figure 4-13.

5. Pursuant to Rule 6.4.4 (e): An approximate timetable to describe the mining operation. The timetable is for the purpose of establishing the relationship between mining and reclamation during the different phases of a mining operation.

Response

Leadville slag is devoid of vegetation. Topsoil for reclamation purposes is at the base of the slag. When slag is excavated to the top of the topsoil and an area greater than two (2) acres, reclamation activities (See Exhibit E-Reclamation) will commence.

I. An estimate of the periods of time which will be required for the various stages or phases of the operation.

Response

The estimated time to mine slag stockpiles will be dictated by customer demands. The stockpiles to be mined may need be processed to meet end users' specifications. Ballast and aggregates are the major classified stockpiles. Stockpile A, C and E are "ballast" classified whereas "stockpile B, D, F, G and H are "aggregate" classified. (See Figure 4-13). Estimated gross annual production is estimated to range between 80,000 to 100,000 tons a year. Based on an annual production rate and location approximately one to two acres will be mined. At a production rate of 80,000 to a 100,000 ton per year the mine life is estimated to between 15 to 20 years.

II. A description of the size and location of each area to be worked during each phase.

Response

Annual ballast and aggregate production will affect no more than two acres. The location of mining sequencing is illustrated on Figure 4-13.

III. iii. Outline the sequence in which each stage or phase of the operation will be carried out.

Response

The location of mining sequencing is illustrated on Figure 4-13.

- 6. Pursuant to Rule 6.4.4 (g): Identify the primary and secondary commodities to be mined/extracted and describe the intended use.**

Response

The primary and only commodity to be mined is slag. The processed slag (grizzly and/or screened) will be used in concrete, asphalt, road base, pipeline bedding and end users requiring size fractions, greater than 3/8 inch (coarse sand and gravels) will be used in commodities such as rip rap, gabions, and check dams.

- 7. Pursuant to Rule 6.4.4 (h): Name and describe the intended use of any/all expected incidental products to be mined/extracted by the proposed operation.**

Response

Most of the salable slag products will be used in construction and to a lesser degree for landscaping.

- 8. Pursuant to Rule 6.4.4 (j): Specify the dimensions of any existing or proposed roads that will be used for the mining operation. Describe any improvements necessary on existing roads and the specifications to be used in the construction of new roads.**

Response

Primary roads will be equal to or less than 30 feet wide whereas haul roads will range between 20 and 24 feet wide. (Figure 4-12 illustrates primary and haul road locations and widths)

Exhibit Q Proof of Mailing Notices to Board of County Commissioners and Conservation District

Pursuant to Rule 6.4.17 submit proof that notice of the permit application was sent to the Board of County Commissioners. Pursuant to Rule 1.6.2(1)(a)(ii) proof of notice shall be in the form of a return receipt of a Certified mailing or a date-stamped copy of the notice acknowledging receipt by the appropriate local Board.

You have submitted a proof of notice stamped by the Clerk and Records office. Please submit proof the notice was sent to the Lake County Board of County Commissioners.

Response

Attached please find proof of notice for the Lake County Board of Commissioners.

Exhibit S – Permanent Man-made Structures

Pursuant to Rule 6.4.19, where the affected lands are within 200 feet of any significant, valuable, and permanent man-made structure, please provide:

- (a) a notarized agreement between the applicant and the person(s) having an interest in the structure, that the applicant is to provide compensation for any damage to the structure; or**
- (b) where such an agreement cannot be reached, the applicant shall provide an appropriate engineering evaluation that demonstrates that such structure shall not be damaged by activities occurring at the mining operation; or**
- (c) where such structure is a utility, the Applicant may supply a notarized letter, on utility letterhead, from the owner(s) of the utility that the mining and reclamation activities, as proposed, will have "no negative effect" on their utility.**

Response

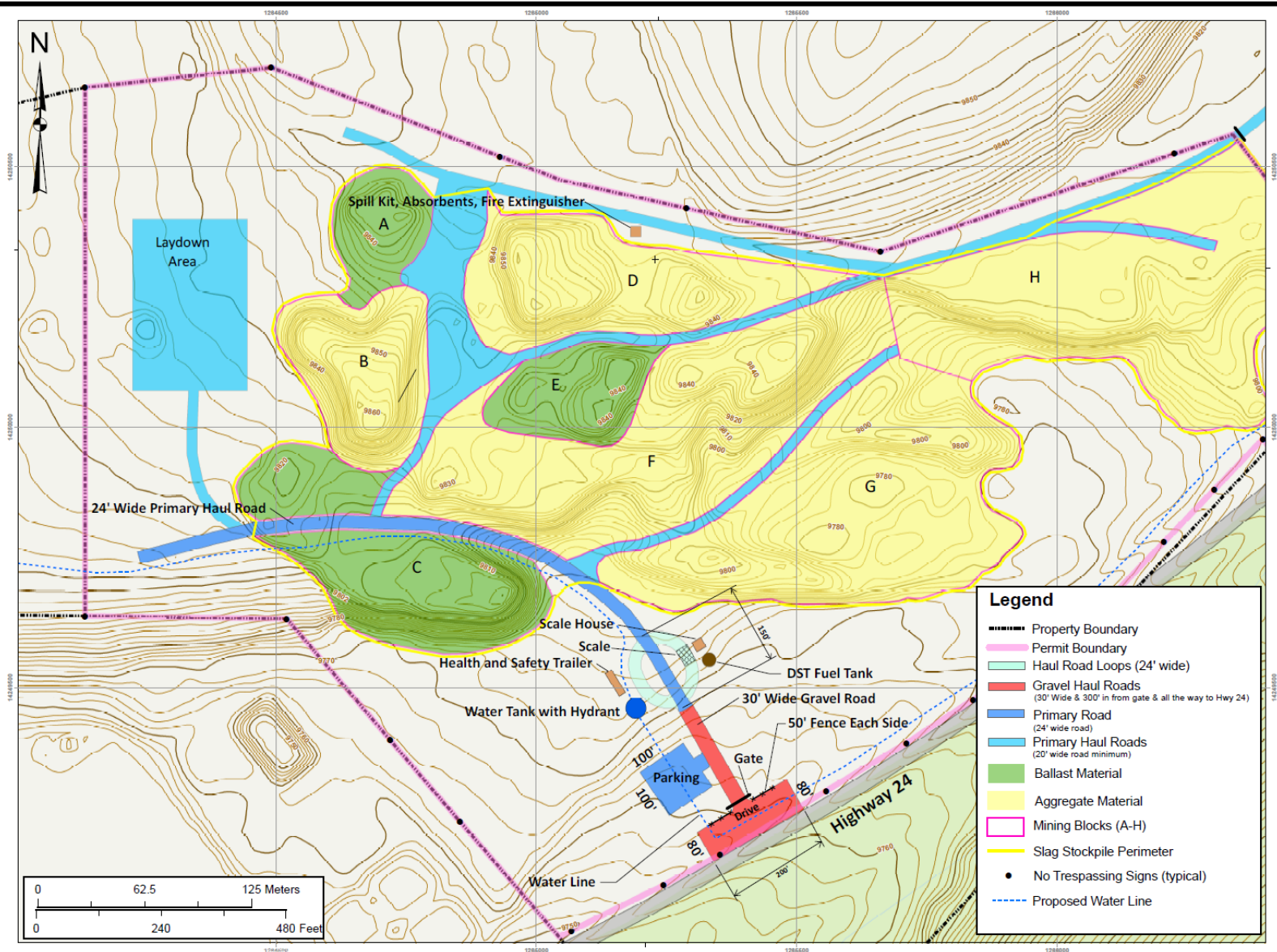
Please find attached permanent man-made structures letters and proof of mailing.

Please contact me for additional information or clarifications. I may be reached by phone at 303-947-3499, nmichael@unionmilling.com.

Sincerely,

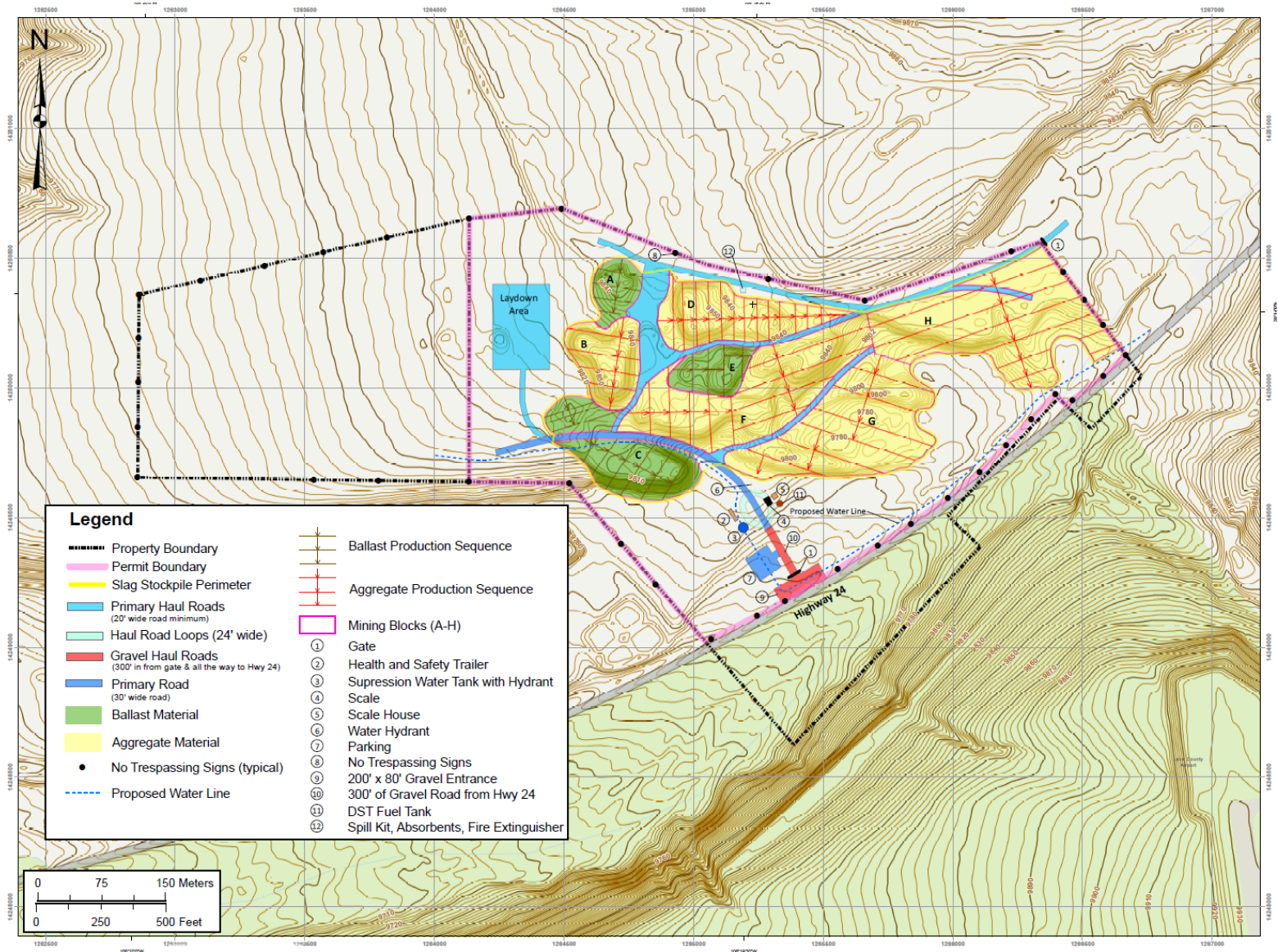
[signed]

Nick Michael, Member
Union Milling Contractors, LLC



CJK Milling LLC

Figure 4-12: Physical Facilities



CJK Milling LLC

Figure 4-13: Mine Plan Development

CJK Milling Company LLC
33084 Bergen Mountain Road
Evergreen, CO 80439

17 August 2021

Board of County Commissioners
505 Harrison Avenue
PO Box 964
Leadville, CO 80461
719-486-284282

**RE: NOTICE OF FILING APPLICATION FOR COLORADO MINED LAND PERMIT FOR
REGULAR (112 c) CONSTRUCTION MATERIAL REGULAR OPERATION**


Dear, Lake County Board of County Commissioners,

CJK Specialty Aggregates, LLC has applied for a Regular (112) reclamation permit from the Colorado Mined Land Reclamation Board (the "Board") to conduct the extraction of construction materials operations in Lake County. The attached information is being provided to notify you of the location and nature of the proposed operation. The entire application is on file with the Division of Reclamation, Mining, and Safety (the "Division") and the local county clerk and recorder.

The applicant/operator proposes to reclaim the affected land to use Commercial. Pursuant to Section 34-32.5-116(4)(m), C.R.S., the Board may confer with the local Board of County Commissioners before approving of the post-mining land use. Accordingly, the Board would appreciate your comments on the proposed operation. Please note that, in order to preserve your right to a hearing before the Board on this application, you must submit written comments on the application within twenty (20) days of the date of last publication of notice pursuant to Section 34-32.5-112(10), C.R.S.

If you would like to discuss the proposed post-mining land use, or any other issue regarding this application, please contact the Division of Reclamation, Mining, and Safety, 1313 Sherman Street, Room 215, Denver, Colorado 80203, (303) 866-3567.

Sincerely,



for
Gary Knippa
CJK Milling Company, LLC
Managing Member

by



Nick Michael
Union Milling Contractors, LLC
Member

RECEIVED
AUG 16 2021

LAKE COUNTY CLERK
& RECORDER

Union Milling Contractors

PO Box 620490
Littleton, CO 80162
+1.720.413.5943

Certified Mail – 7021 0350 0002 2427 6827

September 8, 2021

Leadville Corporation
1999 Broadway #3150
Denver CO 80202

Dear Leadville Corporation,

Union Milling Contractors, LLC (UMC), operator of the Arkansas Valley Slag, located about 1.5 West of Leadville, CO on US Highway 24, Leadville, CO, is preparing permit filings on behalf of the owner CJK Milling Company, LLC (CJK) for inclusion in a 112(c) Construction Material Regular Operation permit in accordance with the Mineral Rules and Regulations of the Colorado Mined Land Reclamation Board. This filing requires CJK to contact owners of structures within 200ft of the slag disturbance area (orange outline). The slag's general facilities arrangement is attached. The orange line indicates the disturbance area and the purple line indicates your permanent structures.

Leadville Corporation has; a road located within the 200ft disturbance area.

CJK requests that you provide a notarized agreement between the applicant (CJK) and the person(s) having an interest (Leadville Corporation) in the structures, that CJK is to provide compensation for any damage to the structures. CJK has provided a Structure Agreement, approved by the Colorado Mined Land Reclamation Board for this use.

If you have any questions, I can be reached at 720-413-5943 or smichael@unionmilling.com.

Sincerely,



Stephanie Michael
Union Milling Contractors, LLC
Manager

Structure Agreement

This letter has been provided to you as the owner of a structure on or within two hundred (200) feet of a proposed mine site. The State of Colorado, Division of Reclamation, Mining and Safety ("Division") requires that where a mining operation will adversely affect the stability of any significant, valuable and permanent man-made structure located within two hundred (200) feet of the affected land, the Applicant shall either:

- a) Provide a notarized agreement between the Applicant and the Person(s) having an interest in the structure, that the Applicant is to provide compensation for any damage to the structure; or
- b) Where such an agreement cannot be reached, the Applicant shall provide an appropriate engineering evaluation that demonstrates that such structure shall not be damaged by activities occurring at the mining operation; or
- c) Where such structure is a utility, the Applicant may supply a notarized letter, on utility letterhead, from the owner(s) of the utility that the mining and reclamation activities, as proposed, will have "no negative effect" on their utility. (*Construction Materials Rule 6.3.12 and Rule 6.4.19 & Hard Rock/Metal Mining Rule 6.3.12 and Rule 6.4.20*)

The Colorado Mined Land Reclamation Board ("Board") has determined that this form, if properly executed, represents an agreement that complies with Construction Materials Rule 6.3.12(a), Rule 6.4.19(a), and C.R.S. § 34-32.5-115(4)(e) and with Hard Rock/Metal Mining Rule 6.3.12(a), Rule 6.4.20(a), and C.R.S. § 34-32-115(4) (d). This form is for the sole purpose of ensuring compliance with the Rules and Regulations and shall not make the Board or Division a necessary party to any private civil lawsuit to enforce the terms of the agreement or create any enforcement obligations in the Board or the Division.

The following structures are located on or within 200 feet of the proposed affected area:

1. Road

(Please list additional structures on a separate page)

CERTIFICATION

The Applicant **CJK Milling Company, LLC**, By **Stephanie Michael**, as **Manager, Union Milling Contractors, LLC**, does hereby certify that **Leadville Corporation** shall be compensated for any damage from the proposed mining operation to the above listed structures located on or within 200 feet of the proposed affected area described within Exhibit A of the Reclamation Permit Application for **Arkansas Valley Slag**, File Number **M2021 - 058**.

This form has been approved by the Colorado Mined Land Reclamation Board pursuant to its authority under the Colorado Land Reclamation Act for the Extraction of Construction Materials and the Colorado Mined Land Reclamation Act for Hard Rock, Metal, and Designated Mining Operations. Any alteration or modification to this form shall result in voiding this form.

NOTARY FOR PERMIT APPLICANT

ACKNOWLEDGED BY:

Applicant CJK Milling Company

Representative Name Stephanie Michael

Date 9/8/21

Title Member

STATE OF Kansas)

)ss.

COUNTY OF Greenwood)

The foregoing was acknowledged before me this 8th day of September, 2021, by

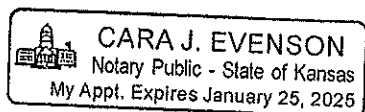
Stephanie Michael as Title Member of CJK Milling Company.

Cara J. Evenson
Notary Public

My Commission Expires: January 25, 2025

Notary Public

My Commission Expires: _____



NOTARY FOR PERMIT STRUCTURE OWNER

ACKNOWLEDGED BY:

Applicant _____

Representative Name _____

Date _____

Title _____

STATE OF _____)

)ss.

COUNTY OF _____)

The foregoing was acknowledged before me this _____ day of _____, 20____, by

_____ as _____ of _____.

Notary Public

My Commission Expires: _____

7021 030 0002 2427 6827

U.S. Postal Service™ CERTIFIED MAIL® RECEIPT <i>Domestic Mail Only</i>	
For delivery information, visit our website at www.usps.com ®.	
Denver CO 80202	
OFFICIAL USE	
Certified Mail Fee	\$3.75
Extra Services & Fees (check box, add fee as appropriate)	\$3.05
<input checked="" type="checkbox"/> Return Receipt (hardcopy)	\$0.00
<input type="checkbox"/> Return Receipt (electronic)	\$0.00
<input type="checkbox"/> Certified Mail Restricted Delivery	\$0.00
<input checked="" type="checkbox"/> Adult Signature Required	\$0.00
<input type="checkbox"/> Adult Signature Restricted Delivery	\$0.00
Postage	\$0.78
Total Postage and Fees	\$7.58
0989 07	
Postmark Here SEP 8 2021 09/08/2021	
Sent To Leadville Corporation Street and Apt. No., or PO Box No. 1999 Broadway #3150 City, State, ZIP+4® Denver CO 80202	
Form 3800, April 2015 PSN 7530-02-000-9047 See Reverse for Instructions	

Union Milling Contractors

PO Box 620490
Littleton, CO 80162
+1.720.413.5943

Certified Mail -7021 0350 0002 2427 6803

September 8, 2021

Orin Diedrich
2182 US Highway 24
Leadville, CO 80461

Dear Orin Diedrich,

Union Milling Contractors, LLC (UMC), operator of the Arkansas Valley Slag, located about 1.5 West of Leadville, CO on US Highway 24, Leadville, CO, is preparing permit filings on behalf of the owner CJK Milling Company, LLC (CJK) for inclusion in a 112(c) Construction Material Regular Operation permit in accordance with the Mineral Rules and Regulations of the Colorado Mined Land Reclamation Board. This filing requires CJK to contact owners of structures within 200ft of the slag disturbance area (orange outline). The Slag's general facilities arrangement is attached. The orange line indicates the disturbance area and the green highlight indicates your permanent structures.

Orin Diedrich has; building and shops located within the 200ft disturbance area.

CJK requests that you provide a notarized agreement between the applicant (CJK) and the person(s) having an interest (Orin Diedrich) in the structures, that CJK is to provide compensation for any damage to the structures. CJK has provided a Structure Agreement, approved by the Colorado Mined Land Reclamation Board for this use.

If you have any questions, I can be reached at 720-413-5943 or smichael@unionmilling.com.

Sincerely,

Stephanie Michael

Stephanie Michael
Union Milling Contractors, LLC
Manager

Structure Agreement

This letter has been provided to you as the owner of a structure on or within two hundred (200) feet of a proposed mine site. The State of Colorado, Division of Reclamation, Mining and Safety ("Division") requires that where a mining operation will adversely affect the stability of any significant, valuable and permanent man-made structure located within two hundred (200) feet of the affected land, the Applicant shall either:

- a) Provide a notarized agreement between the Applicant and the Person(s) having an interest in the structure, that the Applicant is to provide compensation for any damage to the structure; or
- b) Where such an agreement cannot be reached, the Applicant shall provide an appropriate engineering evaluation that demonstrates that such structure shall not be damaged by activities occurring at the mining operation; or
- c) Where such structure is a utility, the Applicant may supply a notarized letter, on utility letterhead, from the owner(s) of the utility that the mining and reclamation activities, as proposed, will have "no negative effect" on their utility. (*Construction Materials Rule 6.3.12 and Rule 6.4.19 & Hard Rock/Metal Mining Rule 6.3.12 and Rule 6.4.20*)

The Colorado Mined Land Reclamation Board ("Board") has determined that this form, if properly executed, represents an agreement that complies with Construction Materials Rule 6.3.12(a), Rule 6.4.19(a), and C.R.S. § 34-32.5-115(4)(e) and with Hard Rock/Metal Mining Rule 6.3.12(a), Rule 6.4.20(a), and C.R.S. § 34-32-115(4) (d). This form is for the sole purpose of ensuring compliance with the Rules and Regulations and shall not make the Board or Division a necessary party to any private civil lawsuit to enforce the terms of the agreement or create any enforcement obligations in the Board or the Division.

The following structures are located on or within 200 feet of the proposed affected area:

1. Buildings/Shops

(Please list additional structures on a separate page)

CERTIFICATION

The Applicant **CJK Milling Company, LLC**, By **Stephanie Michael**, as **Manager, Union Milling Contractors, LLC**, does hereby certify that **Orin Diedrich** shall be compensated for any damage from the proposed mining operation to the above listed structures located on or within 200 feet of the proposed affected area described within Exhibit A of the Reclamation Permit Application for **Arkansas Valley Slag**, File Number **M2021 - 058**.

This form has been approved by the Colorado Mined Land Reclamation Board pursuant to its authority under the Colorado Land Reclamation Act for the Extraction of Construction Materials and the Colorado Mined Land Reclamation Act for Hard Rock, Metal, and Designated Mining Operations. Any alteration or modification to this form shall result in voiding this form.

NOTARY FOR PERMIT APPLICANT

ACKNOWLEDGED BY:

Applicant CJK Milling Company

Representative Name Stephanie Michael

Date 9/8/21

Title member

STATE OF Kansas)

)ss.

COUNTY OF Greenwood)

The foregoing was acknowledged before me this 8th day of September, 2021, by

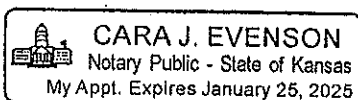
Stephanie Michael as Title member of CJK Milling Company.

Cara J. Evenson
Notary Public

My Commission Expires: January 25, 2025

Notary Public

My Commission Expires: _____



NOTARY FOR PERMIT STRUCTURE OWNER

ACKNOWLEDGED BY:

Applicant _____

Representative Name _____

Date _____

Title _____

STATE OF _____)

)ss.

COUNTY OF _____)

The foregoing was acknowledged before me this ____ day of _____, 20____, by

_____ as _____ of _____.

Notary Public

My Commission Expires: _____

U.S. Postal Service™
CERTIFIED MAIL® RECEIPT
Domestic Mail Only

For delivery information, visit our website at www.usps.com®.

Leadville, CO 80461

OFFICIAL USE

Certified Mail Fee \$3.75
\$3.05
Extra Services & Fees (check box, add fee as appropriate)
☒ Return Receipt (hardcopy) \$0.00
☐ Return Receipt (electronic) \$0.00
☐ Certified Mail Restricted Delivery \$0.00
☒ Adult Signature Required \$0.00
☐ Adult Signature Restricted Delivery \$0.00

Postage \$0.78

Total Postage and Fees \$7.58

0989
07

Postmark
Here

SEP 8 2021
09/08/2021

Sent To
Orin Diedrich
Street and Apt. No., or PO Box No.
2182 US Highway 24
City, State, ZIP+4®
Leadville CO 80461

PS Form 3800, April 2015 PSN 7530-02-000-9047

See Reverse for Instructions

7021 0350 0002 2427 6803

Union Milling Contractors

PO Box 620490
Littleton, CO 80162
+1.720.413.5943

Certified Mail -7120 0350 0002 2427 6841

September 8, 2021

Xcel Energy
1123 W 3rd Ave
Denver, Colorado 80223

Dear Xcel Energy,

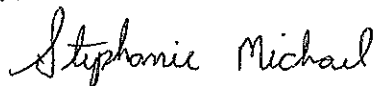
Union Milling Contractors, LLC (UMC), operator of the Arkansas Valley Slag, located about 1.5 West of Leadville, CO on US Highway 24, Leadville, CO, is preparing permit filings on behalf of the owner CJK Milling Company, LLC (CJK) for inclusion in a 112(c) Construction Material Regular Operation permit in accordance with the Mineral Rules and Regulations of the Colorado Mined Land Reclamation Board. This filing requires CJK to contact owners of structures within 200ft of the slag disturbance area (orange outline). The Slag's general facilities arrangement is attached. The orange line indicates the disturbance area and the yellow line indicates your permanent structures.

Xcel Energy has; a power line and gas line located within the 200ft disturbance area.

CJK requests that you provide a notarized agreement between the applicant (CJK) and the person(s) having an interest (Xcel Energy) in the structures, that CJK is to provide compensation for any damage to the structures. CJK has provided a Structure Agreement, approved by the Colorado Mined Land Reclamation Board for this use.

If you have any questions, I can be reached at 720-413-5943 or smichael@unionmilling.com.

Sincerely,



Stephanie Michael
Union Milling Contractors, LLC
Manager

Structure Agreement

This letter has been provided to you as the owner of a structure on or within two hundred (200) feet of a proposed mine site. The State of Colorado, Division of Reclamation, Mining and Safety ("Division") requires that where a mining operation will adversely affect the stability of any significant, valuable and permanent man-made structure located within two hundred (200) feet of the affected land, the Applicant shall either:

- a) Provide a notarized agreement between the Applicant and the Person(s) having an interest in the structure, that the Applicant is to provide compensation for any damage to the structure; or
- b) Where such an agreement cannot be reached, the Applicant shall provide an appropriate engineering evaluation that demonstrates that such structure shall not be damaged by activities occurring at the mining operation; or
- c) Where such structure is a utility, the Applicant may supply a notarized letter, on utility letterhead, from the owner(s) of the utility that the mining and reclamation activities, as proposed, will have "no negative effect" on their utility. (*Construction Materials Rule 6.3.12 and Rule 6.4.19 & Hard Rock/Metal Mining Rule 6.3.12 and Rule 6.4.20*)

The Colorado Mined Land Reclamation Board ("Board") has determined that this form, if properly executed, represents an agreement that complies with Construction Materials Rule 6.3.12(a), Rule 6.4.19(a), and C.R.S. § 34-32.5-115(4)(e) and with Hard Rock/Metal Mining Rule 6.3.12(a), Rule 6.4.20(a), and C.R.S. § 34-32-115(4) (d). This form is for the sole purpose of ensuring compliance with the Rules and Regulations and shall not make the Board or Division a necessary party to any private civil lawsuit to enforce the terms of the agreement or create any enforcement obligations in the Board or the Division.

The following structures are located on or within 200 feet of the proposed affected area:

1. Power Line
2. Gas Line

(Please list additional structures on a separate page)

CERTIFICATION

The Applicant **CJK Milling Company, LLC**, By **Stephanie Michael**, as **Manager, Union Milling Contractors, LLC**, does hereby certify that **Xcel Energy** shall be compensated for any damage from the proposed mining operation to the above listed structures located on or within 200 feet of the proposed affected area described within Exhibit A of the Reclamation Permit Application for **Arkansas Valley Slag**, File Number **M2021 - 058**.

This form has been approved by the Colorado Mined Land Reclamation Board pursuant to its authority under the Colorado Land Reclamation Act for the Extraction of Construction Materials and the Colorado Mined Land Reclamation Act for Hard Rock, Metal, and Designated Mining Operations. Any alteration or modification to this form shall result in voiding this form.

NOTARY FOR PERMIT APPLICANT

ACKNOWLEDGED BY:

Applicant CJK Milling Company Representative Name Stephanie Michael

Date 9/8/21 Title Member

STATE OF Kansas)

)ss.

COUNTY OF Greenwood)

The foregoing was acknowledged before me this 8th day of September, 2021, by

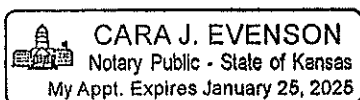
Stephanie Michael as Title Member of CJK Milling Company.

Cara J. Evenson
Notary Public

My Commission Expires: January 25, 2025

Notary Public

My Commission Expires: _____



NOTARY FOR PERMIT STRUCTURE OWNER

ACKNOWLEDGED BY:

Applicant _____ Representative Name _____

Date _____ Title _____

STATE OF _____)
)ss.

COUNTY OF _____)

The foregoing was acknowledged before me this _____ day of _____, 20____, by

_____ as _____ of _____.

Notary Public

My Commission Expires: _____

7021 0350 0002 2427 6841

U.S. Postal Service™
CERTIFIED MAIL® RECEIPT
Domestic Mail Only

For delivery information, visit our website at www.usps.com®.

Denver, CO 80223

Certified Mail Fee \$3.75
\$3.05
Extra Services & Fees (check box, add fee as appropriate)
☒ Return Receipt (hardcopy) \$0.00
☐ Return Receipt (electronic) \$0.00
☐ Certified Mail Restricted Delivery \$0.00
☒ Adult Signature Required \$0.00
☐ Adult Signature Restricted Delivery \$0.00

Postage \$0.78

Total Postage and Fees \$7.58

0989
07

Postmark
Here

SEP 8 2021
09/08/2021

Send To
Xcel Energy
Street and Apt. No., or PO Box No.
1123 W 3rd Ave
City, State, ZIP+4®
Denver CO 80223

PS Form 3800, April 2015 PSN 7530-02-000-9047

See Reverse for Instructions

Union Milling Contractors

PO Box 620490
Littleton, CO 80162
+1.720.413.5943

Certified Mail -7021 0350 0002 2427 6797

September 8, 2021

Colorado Department of Transportation
222 S 6th Street Suite 317
Grand Junction Colorado 81501

Dear Colorado Department of Transportation,

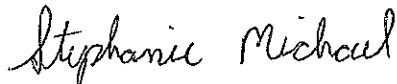
Union Milling Contractors, LLC (UMC), operator of the Arkansas Valley Slag, located about 1.5 West of Leadville, CO on US Highway 24, is preparing permit filings on behalf of the owner CJK Milling Company, LLC (CJK) for inclusion in a 112(c) Construction Material Regular Operation permit in accordance with the Mineral Rules and Regulations of the Colorado Mined Land Reclamation Board. This filing requires CJK to contact owners of structures within 200ft of the slag disturbance area (orange outline). The Slag's general facilities arrangement is attached. The orange line indicates the disturbance area and the red line indicates your permanent structures.

Colorado Department of Transportation has; Highway 24 located within the 200ft disturbance area.

CJK requests that you provide a notarized agreement between the applicant (CJK) and the person(s) having an interest (Colorado Department of Transportation) in the structures, that CJK is to provide compensation for any damage to the structures. CJK has provided a Structure Agreement, approved by the Colorado Mined Land Reclamation Board for this use.

If you have any questions, I can be reached at 720-413-5943 or smichael@unionmilling.com.

Sincerely,



Stephanie Michael
Union Milling Contractors, LLC
Manager

Structure Agreement

This letter has been provided to you as the owner of a structure on or within two hundred (200) feet of a proposed mine site. The State of Colorado, Division of Reclamation, Mining and Safety ("Division") requires that where a mining operation will adversely affect the stability of any significant, valuable and permanent man-made structure located within two hundred (200) feet of the affected land, the Applicant shall either:

- a) Provide a notarized agreement between the Applicant and the Person(s) having an interest in the structure, that the Applicant is to provide compensation for any damage to the structure; or
- b) Where such an agreement cannot be reached, the Applicant shall provide an appropriate engineering evaluation that demonstrates that such structure shall not be damaged by activities occurring at the mining operation; or
- c) Where such structure is a utility, the Applicant may supply a notarized letter, on utility letterhead, from the owner(s) of the utility that the mining and reclamation activities, as proposed, will have "no negative effect" on their utility. (*Construction Materials Rule 6.3.12 and Rule 6.4.19 & Hard Rock/Metal Mining Rule 6.3.12 and Rule 6.4.20*)

The Colorado Mined Land Reclamation Board ("Board") has determined that this form, if properly executed, represents an agreement that complies with Construction Materials Rule 6.3.12(a), Rule 6.4.19(a), and C.R.S. § 34-32.5-115(4)(e) and with Hard Rock/Metal Mining Rule 6.3.12(a), Rule 6.4.20(a), and C.R.S. § 34-32-115(4) (d). This form is for the sole purpose of ensuring compliance with the Rules and Regulations and shall not make the Board or Division a necessary party to any private civil lawsuit to enforce the terms of the agreement or create any enforcement obligations in the Board or the Division.

The following structures are located on or within 200 feet of the proposed affected area:

1. US Highway 24

(Please list additional structures on a separate page)

CERTIFICATION

The Applicant **CJK Milling Company, LLC**, By **Stephanie Michael**, as **Manager, Union Milling Contractors, LLC**, does hereby certify that **Colorado Department of Transportation** shall be compensated for any damage from the proposed mining operation to the above listed structures located on or within 200 feet of the proposed affected area described within Exhibit A of the Reclamation Permit Application for **Arkansas Valley Slag**, File Number **M2021 - 058**.

This form has been approved by the Colorado Mined Land Reclamation Board pursuant to its authority under the Colorado Land Reclamation Act for the Extraction of Construction Materials and the Colorado Mined Land Reclamation Act for Hard Rock, Metal, and Designated Mining Operations. Any alteration or modification to this form shall result in voiding this form.

NOTARY FOR PERMIT APPLICANT

ACKNOWLEDGED BY:

Applicant CJK Milling Company

Representative Name Stephanie Michael

Date 9/8/21

Title Member

STATE OF Kansas)

)ss.

COUNTY OF Greenwood)

The foregoing was acknowledged before me this 8th day of September, 2021, by

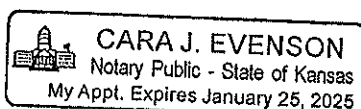
Stephanie Michael as Title Member of CJK Milling Company.

Cara J. Evenson
Notary Public

My Commission Expires: January 25, 2025

Notary Public

My Commission Expires: _____



NOTARY FOR PERMIT STRUCTURE OWNER

ACKNOWLEDGED BY:

Applicant _____ Representative Name _____

Date _____ Title _____

STATE OF _____)

_____)ss.
COUNTY OF _____)

The foregoing was acknowledged before me this _____ day of _____, 20____, by
_____ as _____ of _____.

Notary Public

My Commission Expires: _____

7021 0350 0002 2427 6797

U.S. Postal Service™
CERTIFIED MAIL® RECEIPT
Domestic Mail Only


For delivery information, visit our website at www.usps.com®

Grand Junction, CO 81501

Certified Mail Fee	\$3.75
Extra Services & Fees (check box, add fee as appropriate)	
<input checked="" type="checkbox"/> Return Receipt (hardcopy)	\$0.00
<input type="checkbox"/> Return Receipt (electronic)	\$0.00
<input type="checkbox"/> Certified Mail Restricted Delivery	\$0.00
<input checked="" type="checkbox"/> Adult Signature Required	\$0.00
<input type="checkbox"/> Adult Signature Restricted Delivery	\$0.00

Postage \$0.78

Total Postage and Fees \$7.53



Sent To
Colorado Department of Transportation
Street and Apt. No., or PO Box No.
222 S. G. St Suite 317
City, State, ZIP+4®
Grand Junction CO 81501

Union Milling Contractors

PO Box 620490
Littleton, CO 80162
+1.720.413.5943

Certified Mail – 7021 0350 0002 2427 6834

September 8, 2021

Leadville Sanitation District
PO Box 253
Leadville, CO 80461

Dear Leadville Sanitation Board,

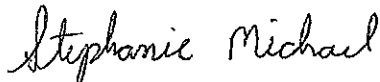
Union Milling Contractors, LLC (UMC), operator of the Arkansas Valley Slag, located about 1.5 West of Leadville, CO on US Highway 24, Leadville, CO, is preparing permit filings on behalf of the owner CJK Milling Company, LLC (CJK) for inclusion in a 112(c) Construction Material Regular Operation permit in accordance with the Mineral Rules and Regulations of the Colorado Mined Land Reclamation Board. This filing requires CJK to contact owners of structures within 200ft of the mill disturbance area (red outline). The Slag's general facilities arrangement is attached. The orange line indicates the disturbance area and the blue line indicates your permanent structures.

Leadville Sanitation District has; a sewer line, and general facilities located within the 200ft disturbance area.

CJK requests that you provide a notarized agreement between the applicant (CJK) and the person(s) having an interest (Leadville Sanitation District) in the structures, that CJK is to provide compensation for any damage to the structures. CJK has provided a Structure Agreement, approved by the Colorado Mined Land Reclamation Board for this use.

If you have any questions, I can be reached at 720-413-5943 or smichael@unionmilling.com.

Sincerely,



Stephanie Michael
Union Milling Contractors, LLC
Manager

Structure Agreement

This letter has been provided to you as the owner of a structure on or within two hundred (200) feet of a proposed mine site. The State of Colorado, Division of Reclamation, Mining and Safety ("Division") requires that where a mining operation will adversely affect the stability of any significant, valuable and permanent man-made structure located within two hundred (200) feet of the affected land, the Applicant shall either:

- a) Provide a notarized agreement between the Applicant and the Person(s) having an interest in the structure, that the Applicant is to provide compensation for any damage to the structure; or
- b) Where such an agreement cannot be reached, the Applicant shall provide an appropriate engineering evaluation that demonstrates that such structure shall not be damaged by activities occurring at the mining operation; or
- c) Where such structure is a utility, the Applicant may supply a notarized letter, on utility letterhead, from the owner(s) of the utility that the mining and reclamation activities, as proposed, will have "no negative effect" on their utility. (*Construction Materials Rule 6.3.12 and Rule 6.4.19 & Hard Rock/Metal Mining Rule 6.3.12 and Rule 6.4.20*)

The Colorado Mined Land Reclamation Board ("Board") has determined that this form, if properly executed, represents an agreement that complies with Construction Materials Rule 6.3.12(a), Rule 6.4.19(a), and C.R.S. § 34-32.5-115(4)(e) and with Hard Rock/Metal Mining Rule 6.3.12(a), Rule 6.4.20(a), and C.R.S. § 34-32-115(4) (d). This form is for the sole purpose of ensuring compliance with the Rules and Regulations and shall not make the Board or Division a necessary party to any private civil lawsuit to enforce the terms of the agreement or create any enforcement obligations in the Board or the Division.

The following structures are located on or within 200 feet of the proposed affected area:

1. Sewer Line
2. General Facilities Located on East Side of Leadville Sanitation Property
- 3.
- 4.

(Please list additional structures on a separate page)

CERTIFICATION

The Applicant **CJK Milling Company, LLC**, By **Stephanie Michael**, as **Manager, Union Milling Contractors, LLC**, does hereby certify that **Leadville Sanitation District** shall be compensated for any damage from the proposed mining operation to the above listed structures located on or within 200 feet of the proposed affected area described within Exhibit A of the Reclamation Permit Application for **Leadville Mill**, File Number **M2021 - 058**.

This form has been approved by the Colorado Mined Land Reclamation Board pursuant to its authority under the Colorado Land Reclamation Act for the Extraction of Construction Materials and the Colorado Mined Land Reclamation Act for Hard Rock, Metal, and Designated Mining Operations. Any alteration or modification to this form shall result in voiding this form.

NOTARY FOR PERMIT APPLICANT

ACKNOWLEDGED BY:

Applicant CJK Milling Company

Representative Name Stephanie Michael

Date 9/8/21

Title Member

STATE OF Kansas)

)ss.

COUNTY OF Greenwood)

The foregoing was acknowledged before me this 8th day of September, 2021, by

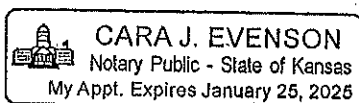
Stephanie Michael as Title Member of CJK Milling Company.

Cara J. Evenson
Notary Public

My Commission Expires: January 25, 2025

Notary Public

My Commission Expires: _____



NOTARY FOR PERMIT STRUCTURE OWNER

ACKNOWLEDGED BY:

Applicant _____ Representative Name _____

Date _____ Title _____

STATE OF _____)

)ss.

COUNTY OF _____)

The foregoing was acknowledged before me this _____ day of _____, 20____, by

_____ as _____ of _____.

Notary Public

My Commission Expires: _____

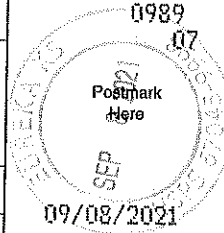
7021 0350 0002 2427 6834

U.S. Postal Service™
CERTIFIED MAIL® RECEIPT
Domestic Mail Only

For delivery information, visit our website at www.usps.com®.

Leadville, CO 80461

Certified Mail Fee	\$3.75
Extra Services & Fees (check box, add fee as appropriate)	\$3.85
<input checked="" type="checkbox"/> Return Receipt (hardcopy)	\$0.00
<input type="checkbox"/> Return Receipt (electronic)	\$0.00
<input type="checkbox"/> Certified Mail Restricted Delivery	\$0.00
<input checked="" type="checkbox"/> Adult Signature Required	\$0.00
<input type="checkbox"/> Adult Signature Restricted Delivery	\$0.00
Postage	\$0.78
Total Postage and Fees	\$7.58



Sent To	Leadville Sanitation District
Street and Apt. No., or PO Box No.	PO Box 253
City, State, ZIP+4®	Leadville CO 80461

PS Form 3800, April 2015 PSN 7530-02-000-9047 See Reverse for Instructions