

**Legend**

Black Hills Energy Power Line

Railroads

Overburden

Topsoil Stockpile

**Mining Boundaries**

Alluvial Mining Limit

Current Mining Disturbance Limit

Current Mining Permit Boundary

Proposed Disturbance Limit Addition

**Land Cover**

11 Open Water

21 Developed, Open Space

22 Developed, Low Intensity


42 Evergreen Forest

52 Shrub/Scrub

71 Grassland/Herbaceous

90 Woody Wetlands

95 Emergent Herbaceous Wetlands



C/O Martin Marietta Materials, Inc  
1627 Cole Blvd., Ste 200  
Lakewood, CO 80401

EXHIBIT C5

PRE-MINING AND MINING PLAN MAP

Parkdale Quarry  
Fremont County, CO


COORD. SYS:  
Colorado State Plane Central (1983, US Feet)


DATE: 7/30/2021

PREPARED BY: Alex Hanko

MAP NO: MAP 5

APPROVED BY: David Biebler





©2021 BY MARTIN MARIETTA MATERIALS, INC. ALL RIGHTS RESERVED. UNAUTHORIZED DUPLICATION IS PROHIBITED.