

Legend

 Overburden and Topsoil Stockpile Area - Phase 1 & 2

 Overburden and Topsoil Stockpile Area - Phase 3

Mining Boundaries

 Addition to Mining Permit Boundary

 Current Mining Disturbance Limit

 Current Mining Permit Boundary

 Proposed Disturbance Limit Addition

 Proposed Mining Area - BLM

 Proposed Mining Disturbance Limit - BLM

Land Cover


 42 Evergreen Forest

 53 Shrub/Scrub

 71 Grassland/Herbaceous

 90 Woody Wetlands

 95 Emergent Herbaceous Wetlands



C/O Martin Marietta Materials, Inc
1627 Cole Blvd., Ste 200
Lakewood, CO 80401

EXHIBIT C3

PRE-MINING AND MINING PLAN MAP

Parkdale Quarry
Fremont County, CO


COORD. SYS:
Colorado State Plane Central (1983, US Feet)

DATE: 7/27/2021


MAP NO: MAP 3


PREPARED BY: Alex Hanko

APPROVED BY: David Bieber



©2021 BY MARTIN MARIETTA MATERIALS, INC. ALL RIGHTS RESERVED. UNAUTHORIZED DUPLICATION IS PROHIBITED.





Scale(ft)

200 0 200 400

