

Roberts Quarry 2020-2021 Annual Report

Location: Sections 26, 27 & 35
T10N R70W Larimer County, CO

Annual Report
Permit #M-1977-301


Background: World Imagery
PLS Aerial

Legend


 M-1977-301 Mine Permit Boundary


Mining Affected

 Disturbed

 Future Disturbance

 Reclaimed

 Future Reclamation

 Highwall (2021)

 Section Lines



0 300 600
Feet

Last Revised: 8/30/2021
Drawn by: THutchens
Verified by: MGolliher
Surveyed by: NA