










Growth media stockpiles were fertilized, seeded, and stabilized with jute netting. The Interim Reclamation areas are still in progress.



- | | |
|---|---|
|  Pit Disturbance Boundary |  Property Boundary |
|  Anticipated 2022 Mining Disturbance |  Permitted Affected Area |
|  Interim Reclamation in Progress (Topsoil) |  Canal/Ditch |
|  Interim Reclamation in Progress (Backfill) | |
|  Growth Media Stockpile | |



Sandstone Quarry 2021 DRMS Report
Permit #M-1977-361

Map 1: Disturbance & Reclamation Areas

Prepared By:



Drawn By: RFB

Approved By: PC

Mapped: 7/26/2021

Drawn: 8/24/2021