







Topsoil stockpile graded into landscape.
 Stockpile is seeded and/or covered in weeds.
 Stockpile is to remain in place for foreseeable future.
 Stockpile will not be used off property.


Topsoil Stockpile

SMAF

NEW: Road into SMAF facility

Legend

-  SMAF
-  SMAF Road
-  Huerfano River
-  Permit Boundary
-  SMAF Parcel
-  Topsoil Stockpile



0 100 200 Feet
 1 inch = 250 feet

Date Saved: 8/27/2021 3:04:15 PM
 Path: N:\21107 HCUW CD On Call WRE\Drawings\GIS\SMAF DRMS Tech Revision.mxd



Applegate Group, Inc.
 Water Resource Advisors for the West
 1490 West 121st Ave., Ste 100 Phone: (303) 452-6611
 Denver, CO 80234-2728 Fax: (303) 452-2759
 www.ApplegateGroup.com e-mail: info@applegategroup.com

**HUERFANO COUNTY
 WATER CONSERVATION DISTRICT**

2021 DRMS Technical Revision Map

Date: 27 Aug 2021
 Job #: 21-107
 Drawn By: DAB

Figure:
1
 Of: 1