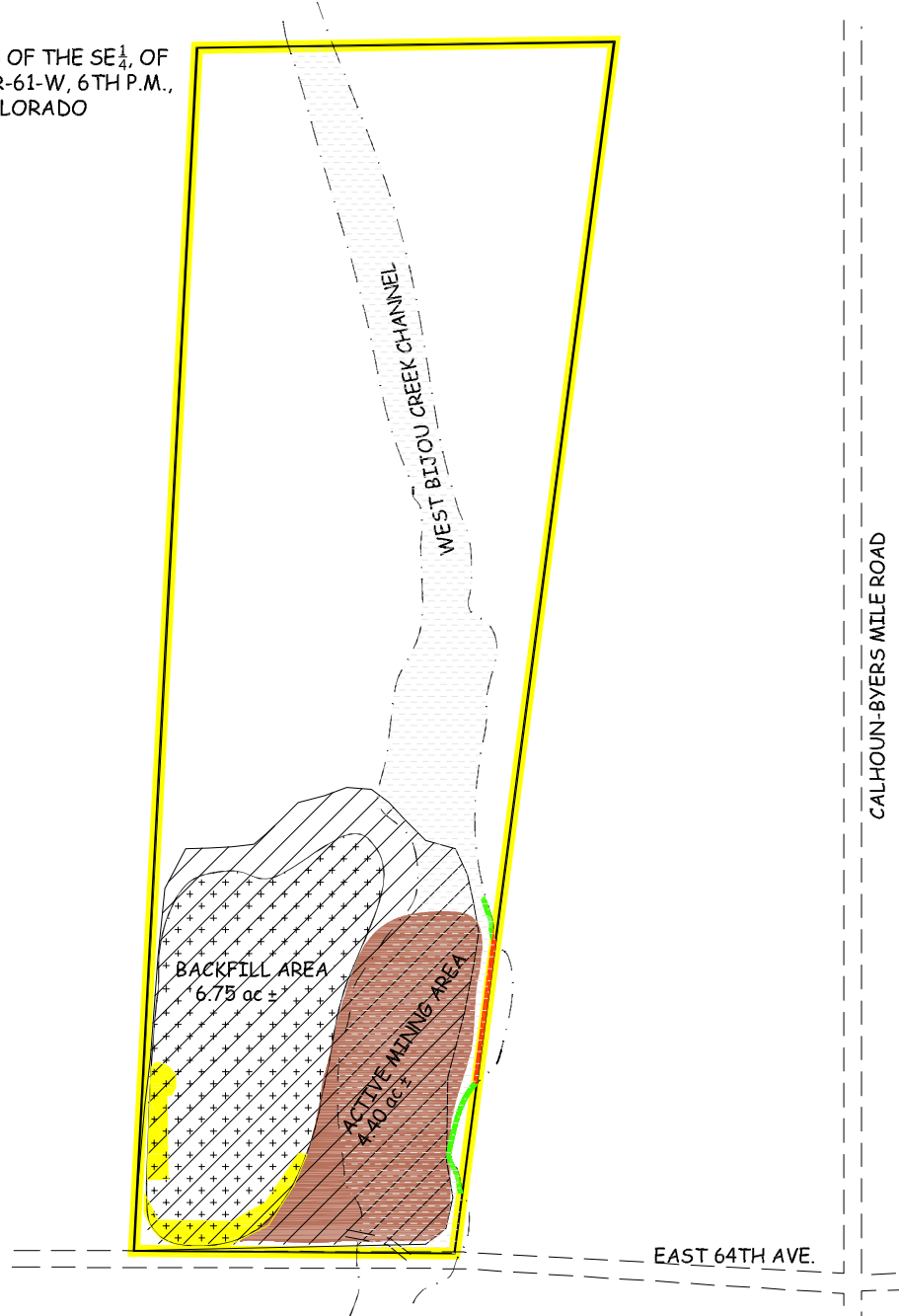


OWNERSHIP AFFECTED LANDS

JONES FINE SAND  
5400 FOREST ST.  
DENVER, CO 80022

LOCATED IN PARTS OF THE SE $\frac{1}{4}$ , OF  
SECTION 3, T-3-S, R-61-W, 6TH P.M.,  
ADAMS COUNTY COLORADO


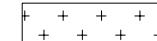





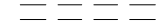


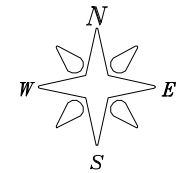
# JONES FINE SAND

## SAND CREEK MINE - M-1992-038

### ANNUAL REPORT MAP - 2021

#### L E G E N D


-  PERMIT LINE/AFFECTED LANDS
-  OLD PLANT SITE & BACKFILL AREA
-  BACKFILLED - 0.37 AC
-  ACTIVE MINING AREA - 4.40 AC
-  PARTIALLY MINED AREA 13.0 AC ±
-  DAMAGED BY HIGHWATER 2014 - 0.07 AC
-  SLOPED - 0.28 AC
-  INTERNAL ROAD



DATE: AUG 03, 2021 - 15:54:58



SCALE 1"=400'

  
PREPARED BY: **ENVIRONMENT, INC.**  
7985 VANCE DR., # 205A  
ARVADA, CO 80003  
(303) 423-7297