



# COLORADO

Division of Reclamation,  
Mining and Safety

Department of Natural Resources

1313 Sherman Street, Room 215  
Denver, CO 80203

## REQUEST FOR FULL OR PARTIAL RELEASE OF PERMIT AREA/SURETY REDUCTION

Please indicate if you are requesting:

FULL/FINAL RELEASE OF ENTIRE PERMITTED AREA (per Rule 4.17)



ACREAGE REDUCTION (PARTIAL RELEASE per Rule 4.17)



I wish to release 80 acres at this time.

You will need to submit with this request: a map showing the acreage to be released from the current permit and updated mining and reclamation plan maps that will accurately depict the new permit boundary if the release is approved.

SURETY (Bond) REDUCTION (per Rule 4.14)



If you are requesting a surety (bond) reduction you will need to include with this request a new estimate of the actual cost to reclaim the site based on what it would cost an independent contractor to complete reclamation, including unit costs for reclamation activities as appropriate to the operation to comply with the provisions of Rule 3.1 and the Permit's approved Reclamation Plan. Cost

File No.: M 1986-025 Site Name: Mitchell Mine #1

County: E. Puro

Permittee: R.E. Hanks Construction Company

Permittee Address: 8355 Yallmer Road  
(Street Address)

Colorado Springs (City) Colorado (State) 80908 (Zip)



Operator (If Other than Permittee): \_\_\_\_\_

Permittee Representative: \_\_\_\_\_

Certified Mail # \_\_\_\_\_

In accordance with Rule 4.17.1(2) the Operator shall include the names, addresses and phone numbers of all owners of record to the affected land. Please attach additional sheets for this information if required.

Name

Address

Phone Number

Garrett Bullock      16015 Emmons Rd      719-472-4812

Calhan, Co 80808

In accordance with Rule 4.17.1(4), if requesting a partial acreage release the Operator or their agent MUST sign that they have complied with the following statement: "All applicable portions of the Reclamation Plan requirements have been satisfied in accordance with these Rules and all applicable requirements under the Act."

David W. Nulon

Signature of Permittee, Operator or their authorized agent

6.26.25





Date

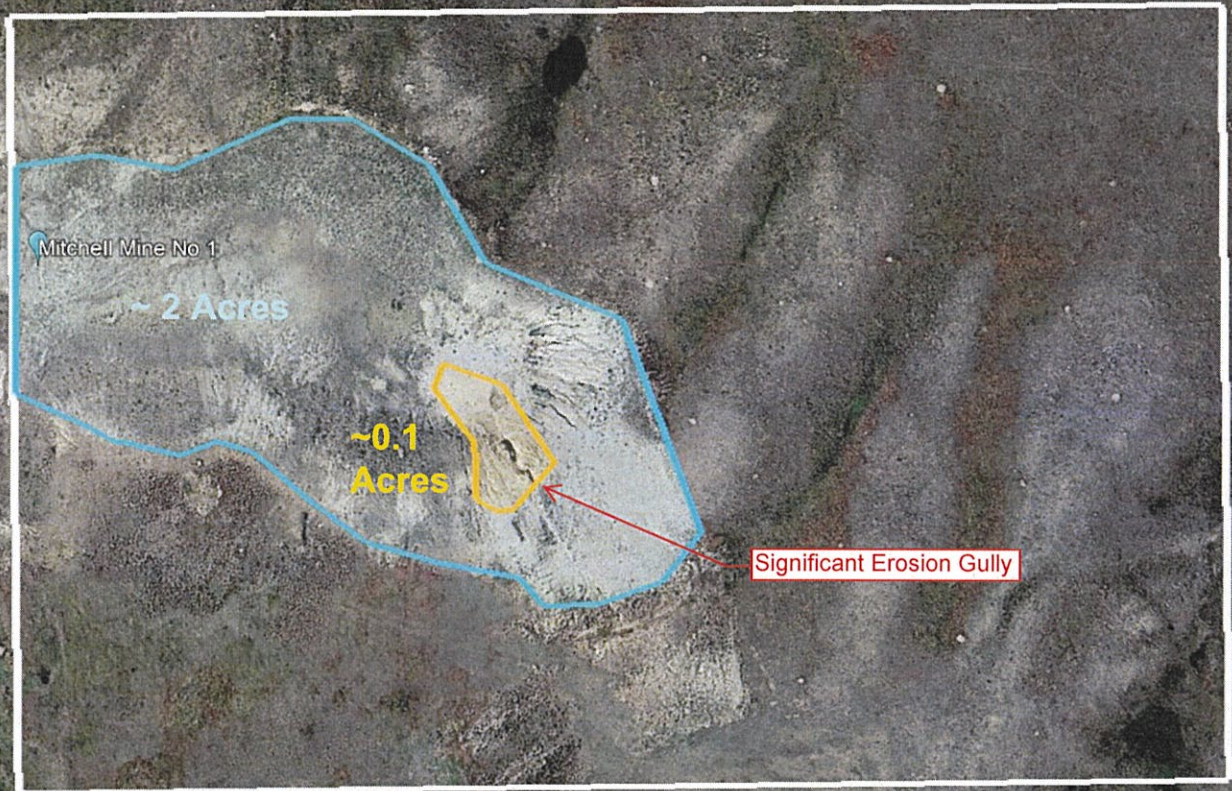
Important: In accordance with Rules 4.14.2(a) and 4.17.1(3) This release request must be submitted to the Division via certified mail and separate from any other correspondence to the Division.

## M-1986-025 Surety Release Post-Inspection Map

Satellite Imagery from 6/13/2017

### Legend

-  M-86-25 Affected Area
-  M-86-25 Area needing stabilization
-  M-86-25 Permit Boundary
-  Mitchell Mine No 1



Google Earth

© 2020 Google



300 ft



**MEMO TO FILE**

Date: 6/29/2021

Specialist: T. Cazier

Signed: 

Subject/Operator/Operation/File No. Follow-up to clarify: Surety Reduction Request vs Surety Release Request vs Acreage Reduction Request for M-1986-025

Type of Interaction: Meeting ☒ Phone ☐ Email ☐ Other

Person(s) contacted and affiliation: Greigg Newlon

**Summary:**

On June 28, 2021 I received an email from Mr. Newlon with an attached Performance and Financial Warranty Release Request Form. Portions of all three options (Surety Reduction, Surety Release, and Acreage Reduction) were completed. I contacted Mr. Newlon by phone to confirm the intent was to request a Surety Release, which he did. He also clarified the “80 acres” filled in on the acreage reduction line in the form was for the property formerly owned by R.E. Monks and not the permit area.

ec: Michael Cunningham (DRMS)

