

















**Shook Pit 1
Permit #M-2001-012**

NAIP Image

RGB

-  Red: Band_1
-  Green: Band_2
-  Blue: Band_3
-  New Shook Pit
-  Stream / River
-  Canal / Ditch
-  Limited Access
-  Highway
-  Major Road
-  Local Road
-  Minor Road
-  Other Road
-  Ramp



Map created by:
Robert Frick

Washington County Road and Bridge
GIS Technician

Applicant Name:
Washington County Road and Bridge Dist.1
Date: May 12, 2021
Legal Description:
S2 27-01N-52W
W2 26-01N-52W 6th PM