2021 for 2020

STATE OF COLORADO
DIVISION OF RECLAMATION MINING & SAFETY
B & L COGAN, LLC
EXHIBIT "D" RELAMATION PLAN

LOCATED IN THE NORTHEAST QUARTER OF THE SOUTHEAST QUARTER AND THE SOUTHEAST QUARTER OF THE NORTHEAST QUARTER OF SECTION 34 AND THE SOUTHWEST QUARTER OF THE NORTHWEST QUARTER AND THE NORTHWEST QUARTER OF THE SOUTHWEST QUARTER SECTION 35, TOWNSHIP 14 SOUTH, RANGE 78 WEST OF THE 6TH PRINCIPAL MERIDAIN CHAFFEE COUNTY, COLORADO

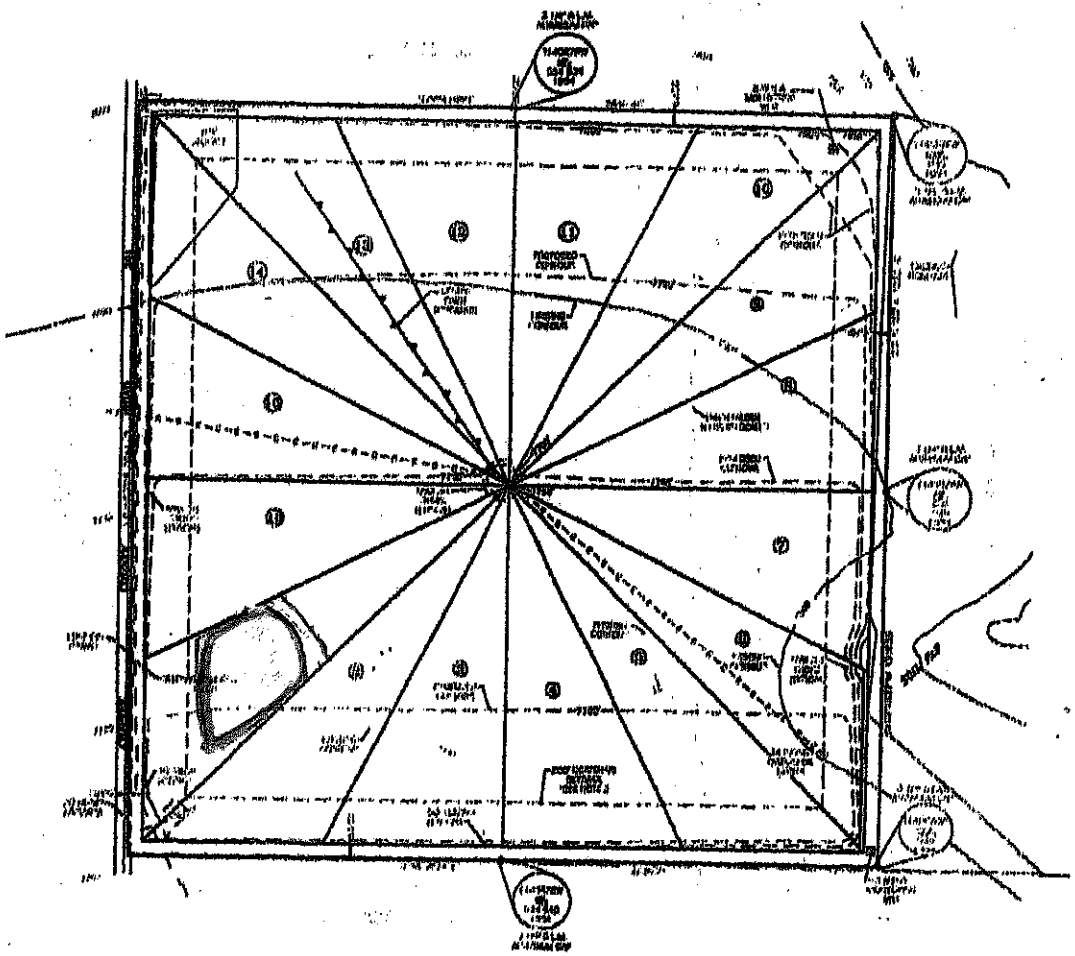

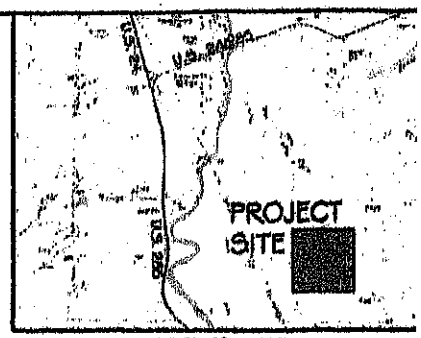

VICINITY MAP
NOT TO SCALE



SCALE
1" = 200'

LEGEND

LEGAL DESCRIPTION

GENERAL NOTES

LAND SURVEYOR'S CERTIFICATE

LANDMAR
SURVEYING & MAPP

— Current (Previous) disturbances
— Anticipated