

Source: Esri, Maxar, GeoEye, Earthstar Geographics, CNES/Airbus DS, USDA, USGS, AeroGRID, IGN, and the GIS User Community









**Title: St. Barbara Pit
2021 Annual Mine Report
Permit M-2004-013**

Location: Portions of Section 1 T21S R63W & portions of Section 6 T21S R62W
Pueblo County, CO

Layers: PLS/Disturbance/Ponds/
Trench/Structures

Background: World Imagery

Legend

-  Disturbed
-  Future Disturbance
-  Future Reclamation
-  Backfill/Contour
-  Water Conveyance
-  Settling Basins
-  Permit Boundary
-  PLS 459.7 +/- Acres



0 500 1,000
Feet



Last Revised: 3/23/2021
Drawn by: C.Beck
Verified by: M.Golliher
GIS website
Surveyed: None