







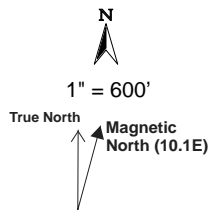
-  Current Affected Land Involved in Reclamation Operations. (61.3 acres). NO MINING OR PROCESSING OCCURRING.
-  Previously Affected Land that is now reclaimed and released land. (about 197 acres on this map + other land elsewhere - 32 acre increase in 2019-2020)
-  Backfilling and/or Grading (7.3 acres)
-  Backfilled, Graded, nearly ready for Planting (24.7 acres)

**Note:** Amount of affected land has decreased by a few acres compared to the 2020 annual report. This is due to erroneously including some previously reclaimed and released land in the vicinity of the plant area in the affected land total in that report. No actual changes have occurred.

 NEW PERMIT BOUNDARY

 Current Lease Boundary  
5th Amendment (860 acres)

Coal Creek Resources  
Schmidt Construction Co.  
permit: M-1988-044  
Arapahoe County



05001000

2021 Annual Report	
DETAIL MAP	
By MAH base date: Jan '05 modified in March 2016 to adjust for TR-07	March 2020