



---

## FW: NetDMR COR Submission Received for: CO0048275

---

**Kawcak, Miranda** <MKawcak@peabodyenergy.com>  
To: "Lynch - DNR, Tabettha" <tabetha.lynch@state.co.us>

Tue, Oct 6, 2020 at 1:34 PM

Tabetha,

Attached are the DMRs for Sage Creek for August.

Thanks

### Miranda Kawcak

Manager, Environmental

**Peabody**

Twentymile Coal, LLC | 29515 Routt County Rd #27 | Oak Creek, CO 80467

Office Phone: (970) 870-2718 | Cell: (970) 439-8273

[mkawcak@peabodyenergy.com](mailto:mkawcak@peabodyenergy.com)

---

**From:** [netdmr-notification@epa.gov](mailto:netdmr-notification@epa.gov) <[netdmr-notification@epa.gov](mailto:netdmr-notification@epa.gov)>  
**Sent:** Wednesday, September 23, 2020 5:00 PM  
**To:** Kawcak, Miranda <[MKawcak@peabodyenergy.com](mailto:MKawcak@peabodyenergy.com)>; [cdphe.wqnetdmrhelp@state.co.us](mailto:cdphe.wqnetdmrhelp@state.co.us)  
**Subject:** NetDMR COR Submission Received for: CO0048275

**\*\*This Message originated from a Non-Peabody source\*\***

NetDMR has received the following 6 DMR(s) during the signing process.

CORs have been created for the following DMRs. These DMRs will be forwarded for further processing:

-----  
Permitted Facility Name: SAGE CREEK MINE COMPLEX  
Permit ID: CO0048275  
Permitted Feature: 004  
Discharge: A - Pond 4 Discharge to Cow Camp Creek  
Monitoring Period End Date: 08/31/20  
Signing Status: SIGNED SUCCESSFULLY  
Comment:  
Attachments included in the COR: No

-----  
Permitted Facility Name: SAGE CREEK MINE COMPLEX  
Permit ID: CO0048275  
Permitted Feature: 003

Discharge: A - Discharge to Grassy Creek  
Monitoring Period End Date: 08/31/20  
Signing Status: SIGNED SUCCESSFULLY  
Comment:  
Attachments included in the COR: No

-----  
Permitted Facility Name: SAGE CREEK MINE COMPLEX  
Permit ID: CO0048275  
Permitted Feature: 006  
Discharge: A - Spoil Spring Discharge to Cow Camp Creek  
Monitoring Period End Date: 08/31/20  
Signing Status: SIGNED SUCCESSFULLY  
Comment:  
Attachments included in the COR: No

-----  
Permitted Facility Name: SAGE CREEK MINE COMPLEX  
Permit ID: CO0048275  
Permitted Feature: 005  
Discharge: A - Spoil Spring Discharge to Cow Camp Creek  
Monitoring Period End Date: 08/31/20  
Signing Status: SIGNED SUCCESSFULLY  
Comment:  
Attachments included in the COR: No

-----  
Permitted Facility Name: SAGE CREEK MINE COMPLEX  
Permit ID: CO0048275  
Permitted Feature: 002  
Discharge: A - Discharge to Little Grassy Creek  
Monitoring Period End Date: 08/31/20  
Signing Status: SIGNED SUCCESSFULLY  
Comment:  
Attachments included in the COR: No






-----  
Permitted Facility Name: SAGE CREEK MINE COMPLEX  
Permit ID: CO0048275  
Permitted Feature: 007  
Discharge: A - Stormwater Runoff to Grassy Creek  
Monitoring Period End Date: 08/31/20  
Signing Status: SIGNED SUCCESSFULLY  
Comment:  
Attachments included in the COR: No

Thank you.

OFFICIAL NOTIFICATION -- message sent AUTOMATICALLY by Production-NetDMR the official discharge monitoring report (DMR) data reporting environment used for compliance with both the Federal Clean Water Act and the Colorado Pollutant Discharge Elimination permit requirements to submit discharge data electronically

---

#### 6 attachments

-  **NetDMR\_COR\_4577509\_CO0048275\_004\_A\_20200831.zip**  
18K
-  **NetDMR\_COR\_4577508\_CO0048275\_003\_A\_20200831.zip**  
36K
-  **NetDMR\_COR\_4577511\_CO0048275\_006\_A\_20200831.zip**  
29K
-  **NetDMR\_COR\_4577510\_CO0048275\_005\_A\_20200831.zip**  
29K
-  **NetDMR\_COR\_4577507\_CO0048275\_002\_A\_20200831.zip**  
36K

 **NetDMR\_COR\_4577512\_CO0048275\_007\_A\_20200831.zip**  
48K