



**COLORADO**  
Division of Reclamation,  
Mining and Safety  
Department of Natural Resources

**REGULAR (112d) DESIGNATED MINING OPERATION  
RECLAMATION PERMIT  
APPLICATION FORM**

CHECK ONE: ☐ New Application (Rule 1.4.5) ☒ Amendment Application (Rule 1.10)  
☐ Conversion Application (Rule 1.11)

Permit No. M- 1990 - 057 (provide for amendments and conversions of existing permits)

The application for a Regular (112d) Designated Mining Operation Reclamation Permit contains three major parts: (1) the application form; (2) Exhibits A-T, Geotechnical Stability Exhibit, the Emergency Response Plan, and Addendum 1, as required by the Office, and outlined in Rules 6.1, 6.2, 6.3, 6.4.19, 6.5, 8.0, and 1.6.2(1)(b); and, (3) the application fee. When you submit your application, be sure to include one (1) **signed and notarized original** and four (4) copies of the application form, five (5) copies of Exhibits A-T, Rule 6.5 Geotechnical Stability Exhibit, the Emergency Response Plan, Addendum 1, and a check for the appropriate application fee (described under Section (4) on Page 2). Exhibits should not be bound or in a 3-ring binders; maps should be folded to 8 1/2" X 11" or 8 1/2" X 14" size. To expedite processing, please provide the information in the format and order described in this form.

GENERAL OPERATION INFORMATION

Type or print clearly, in the space provided, all information described below.

1. **Applicant/operator or company name (name to be used on permit):**

Union Milling Company

1.1 Type of organization (corporation, partnership, etc.): LLC

1.2 I.R.S. Tax ID No. or Social Security Number: 46-1790072

2. **Operation name (pit, mine or site name):** Leadville Mill

3. **Permitted acreage:** (new or existing site) 8.0 permitted acres

3.1 Change in acreage (+) 12.7 acres

3.2 Total acreage in Permit area 20.7 acres



4. **Fees:**
- |      |  |                                   |
|------|--|-----------------------------------|
| 4.1  | <b>New</b> 112d(1) Application (affecting less than 50 acres and extracting less than 1 million tons per year)                     | <u>\$4,025.00</u>                 |
| 4.2  | <b>New</b> 112d(2) Application (larger than above but affecting less than 100 acres and extract less than 5 million tons per year) | <u>\$6,900.00</u> application fee |
| 4.3  | <b>New</b> 112d(3) Application (any other operation)   | <u>\$9,200.00</u> application fee |
| 4.4  | <b>Existing</b> 112d(1) Amendment Fee  | <u>\$2,300.00</u> amendment fee   |
| 4.5  | <b>Existing</b> 112d(2) Amendment Fee  | <u>\$4,025.00</u> amendment fee   |
| 4.6  | <b>Existing</b> 112d(3) Amendment Fee  | <u>\$7,475.00</u> amendment fee   |
| 4.7  | <b>New</b> 112d(1) Amendment Fee   | <u>\$2,875.00</u> amendment fee   |
| 4.8  | <b>New</b> 112d(2) Amendment Fee   | <u>\$4,600.00</u> amendment fee   |
| 4.9  | <b>New</b> 112d(3) Amendment Fee   | <u>\$8,050.00</u> amendment fee   |
| 4.10 | Conversion Fee   | see above application fees        |

5. **Primary commodity(ies) to be mined:** Gold Silver
6. **Name of owner of surface of affected land:** CJK Milling Company, LLC
7. **Name of owner of subsurface rights of affected land:** CJK Milling Company, LLC  
If 2 or more owners, refer to Exhibit O.

8. **Type of mining operation:** ☒ Surface ☐ Underground

9. **Location Information:** the center of the area where the majority of mining will occur lies in:  
COUNTY: Lake

PRINCIPAL MERIDIAN (check one): ☒ 6th (Colorado) ☐ 10th (New Mexico) ☐ Ute

SECTION (write number): S 28

TOWNSHIP (write number and check direction): T 9S ☐ North ☒ South

RANGE (write number and check direction): R 80 ☐ East ☒ West

QUARTER SECTION (check one): ☐ NE ☐ NW ☒ SE ☐ SW

QUARTER/QUARTER SECTION (check one): ☐ NE ☐ NW ☒ SE ☐ SW

GENERAL DESCRIPTION (miles and direction from nearest town and approximate elevation):

1.5 miles West of Leadville, CO on US Highway 24. Approximate elevation 9750 ft.

10. **Primary Mine Entrance Location (report in either Latitude/Longitude OR UTM):**

Latitude/Longitude:

Example: (N) 39° 44' 12.98"

(W) 104° 59' 3.87"

Latitude (N): deg 39 min 13 sec 44 41 (2 decimal places)

Longitude (W): deg 106 min 19 sec 51 14 (2 decimal places)

OR

Example: (N) 39.73691°  
(W) -104.98449°

Latitude (N) \_\_\_\_\_ (5 decimal places)

Longitude (W) - \_\_\_\_\_ (5 decimal places)

OR

Universal Transverse Mercator (UTM)

Example: 201336.3 E NAD27 Zone 13  
4398351.2 N

UTM Datum (specify NAD27, NAD83 or WGS 84) \_\_\_\_\_ Zone \_\_\_\_\_

Easting \_\_\_\_\_

Northing \_\_\_\_\_

11. **Primary future (Post-mining) land use** (check one):

- |  |   |   |
|--|---|---|
| <input type="checkbox"/> Cropland(CR)                  | <input type="checkbox"/> Pastureland(PL)          | <input type="checkbox"/> General Agriculture(GA)              |
| <input type="checkbox"/> Rangeland(RL)                 | <input type="checkbox"/> Forestry(FR)             | <input type="checkbox"/> Wildlife Habitat(WL)                 |
| <input type="checkbox"/> Residential(RS)               | <input type="checkbox"/> Recreation(RC)           | <input checked="" type="checkbox"/> Industrial/Commercial(IC) |
| <input type="checkbox"/> Developed Water Resources(WR) | <input type="checkbox"/> Solid Waste Disposal(WD) |   |

12. **Primary present land use** (check one):

- |  |  |   |
|--|--|---|
| <input type="checkbox"/> Cropland(CR)                  | <input type="checkbox"/> Pastureland(PL) | <input type="checkbox"/> General Agriculture(GA)              |
| <input type="checkbox"/> Rangeland(RL)                 | <input type="checkbox"/> Forestry(FR)    | <input type="checkbox"/> Wildlife Habitat(WL)                 |
| <input type="checkbox"/> Residential(RS)               | <input type="checkbox"/> Recreation(RC)  | <input checked="" type="checkbox"/> Industrial/Commercial(IC) |
| <input type="checkbox"/> Developed Water Resources(WR) |  |   |

13. **Method of Mining:** ☒ Quarry (QR) ☐ Solution (SO)

13.1 Other: Briefly explain mining method (e.g. Placer, truck/shovel): \_\_\_\_\_

Permit is for toll milling low-grade historic vein dumps located on Breece Hill  
approximately 6 miles from the Mill. Mining will be conducted under a separate permit.

14.

**Correspondence Information:****APPLICANT/OPERATOR** (name, address, and phone of name to be used on permit):

Contact's Name: Steve Craig Title: Member  
 Company Name: Union Milling Company  
 Street: \_\_\_\_\_ P.O. Box: 620490  
 City: Littleton  
 State: CO Zip Code: 80162  
 Telephone Number: ( 303 ) - 877-9701  
 Fax Number: ( ) -

**PERMITTING CONTACT** (if different from applicant/operator above):

Contact's Name: Nick Michael Title: Member  
 Company Name: Union Milling Company  
 Street: \_\_\_\_\_ P.O. Box: 620490  
 City: Littleton  
 State: CO Zip Code: 80162  
 Telephone Number: ( 303 ) - 947-3499  
 Fax Number: ( ) -

**INSPECTION CONTACT:**

Contact's Name: Nick Michael Title: Member  
 Company Name: Union Milling Company  
 Street: \_\_\_\_\_ P.O. Box: 620490  
 City: Littleton  
 State: CO Zip Code: 80162  
 Telephone Number: ( 303 ) - 947-3499  
 Fax Number: ( ) -

**CC: STATE OR FEDERAL LANDOWNER** (if any):

Agency: NA  
 Street: \_\_\_\_\_  
 City: \_\_\_\_\_  
 State: \_\_\_\_\_ Zip Code: \_\_\_\_\_  
 Telephone Number: ( ) -

**CC: STATE OR FEDERAL LANDOWNER** (if any):

Agency: NA  
 Street: \_\_\_\_\_  
 City: \_\_\_\_\_  
 State: \_\_\_\_\_ Zip Code: \_\_\_\_\_  
 Telephone Number: ( ) -



15. **On Site Processing:**

☐ Solution (SO)    ☐ Chemical (CH)    ☐ Thermal (TH)  
☐ Heap Leach (HL)    ☒ Vat Leach (VL)

List any designated chemicals or acid-producing materials to be used or stored within permit area: \_\_\_\_\_  
Lime, Sodium Cyanide, Sodium Bisulfite, Lead Nitrate, Zinc Oxide, Borax, Soda Ash, Potassium Nitrate, and Flourspar.

**Description of Amendment:**

If you are amending or converting an existing operation, provide a brief narrative describing the proposed change(s):

Amending M1990-057 from 110(d) to 112(d). 110(d) is permitted for a TSF, amendment is to change  
process from conventional flotation to vat leach using cyanide. Also to expand disturbance area to  
accommodate a larger TSF to be permitted at a later date. Other changes include new crusher  
building, leach tank pad, truck scales, temporary ROM storage pad, and lay-down area.

### **Maps and Exhibits:**

Five (5) complete, unbound application packages must be submitted. One complete application package consists of a signed application form and the set of maps and exhibits referenced below as Exhibits A-T, the Geotechnical Stability Exhibit, the Emergency Response Plan, and Addendum 1. Each exhibit within the application must be presented as a separate section. Begin each exhibit on a new page. Pages should be numbered consecutively for ease of reference. If separate documents are used as appendices, please reference these by name in the exhibit.

With each of the five (5) signed application forms, you must submit a corresponding set of the maps and exhibits as described in the following references to Rules 6.4, 6.5, 8, and 1.6.2(1)(b):

EXHIBIT A -	Legal Description
EXHIBIT B -	Index Map
EXHIBIT C -	Pre-Mining and Mining Plan Map(s) of Affected Lands
EXHIBIT D -	Mining Plan
EXHIBIT E -	Reclamation Plan
EXHIBIT F -	Reclamation Plan Map
EXHIBIT G -	Water Information
EXHIBIT H -	Wildlife Information
EXHIBIT I -	Soils Information
EXHIBIT J -	Vegetation Information
EXHIBIT K -	Climate Information
EXHIBIT L -	Reclamation Costs
EXHIBIT M -	Other Permits and Licenses
EXHIBIT N -	Source of Legal Right-To-Enter
EXHIBIT O -	Owners of Record of Affected Land (Surface Area) and Owners of Substance to be Mined
EXHIBIT P -	Municipalities Within Two Miles
EXHIBIT Q -	Proof of Mailing of Notices to County Commissioners and Conservation District
EXHIBIT R -	Proof of Filing with County Clerk and Recorder
EXHIBIT S -	Permanent Man-Made Structures
EXHIBIT T -	Designated Mining Operation Environmental Protection Plan
RULE 6.5 -	Geotechnical Stability Exhibit
RULE 8 -	Emergency Response Plan
ADDENDUM 1 -	Notice Requirements (sample enclosed) (Rule 1.6.2(1)(b))

The instructions for preparing Exhibits A-T, the Geotechnical Stability Exhibit, the Emergency Response Plan, and Addendum 1, are specified under Rule 6.4, 6.5, 8, and 1.6.2(1)(b) of the Mineral Rules and Regulations. If you have any questions on preparing the Exhibits or content of the information required, or would like to schedule a pre-application meeting you may contact the Office at 303-866-3567.

### **Responsibilities as a Permittee:**

Upon application approval and permit issuance, this application becomes a legally binding document. Therefore, there are a number of important requirements which you, as a permittee, should fully understand. These requirements are listed below. Please read and initial each requirement, in the space provided, to acknowledge that you understand your obligations. If you do not understand these obligations then please contact this Office for a full explanation.

NM

1. Your obligation to reclaim the site is not limited to the amount of the financial warranty. You assume legal liability for all reasonable expenses which the Board or the Office may incur to reclaim the affected lands associated with your mining operation in the event your permit is revoked and financial warranty is forfeited;

NM

2. The Board may suspend or revoke this permit, or assess a civil penalty, upon a finding that the permittee violated the terms or conditions of this permit, the Act, the Mineral Rules and Regulations, or that information contained in the application or your permit misrepresent important material facts;

NM

3. If your mining and reclamation operations affect areas beyond the boundaries of an approved permit boundary, substantial civil penalties, to you as permittee can result;

NM

4. Any modification to the approved mining and reclamation plan from those described in your approved application requires you to submit a permit modification and obtain approval from the Board or Office;

NM

5. It is your responsibility to notify the Office of any changes in your address or phone number;

NM

6. Upon permit issuance and prior to beginning on-site mining activity, you must post a sign at the entrance of the mine site, which shall be clearly visible from the access road, with the following information (Rule 3.1.12):

a. the name of the operator;

b. a statement that a reclamation permit for the operation has been issued by the Colorado Mined Land Reclamation Board; and,

c. the permit number.

NM

7. The boundaries of the permit boundary area must be marked by monuments or other markers that are clearly visible and adequate to delineate such boundaries prior to site disturbance.

NM

8. It is a provision of this permit that the operations will be conducted in accordance with the terms and conditions listed in your application, as well as with the provisions of the Act and the Mineral Rules and Regulations in effect at the time the permit is issued.

NM

9. Annually, on the anniversary date of permit issuance, you must submit an annual fee (**\$1,150**), and an annual report which includes a map describing the acreage affected and the acreage reclaimed to date (if there are changes from the previous year), any monitoring required by the Reclamation Plan to be submitted annually on the anniversary date of the permit approval. Annual fees are for the previous year a permit is held. For example, a permit with the anniversary date of July 1, 1995, the annual fee is for the period of July 1, 1994 through June 30, 1995. Failure to submit your annual fee and report by the permit anniversary date may result in a civil penalty, revocation of your permit, and forfeiture of your financial warranty. It is your responsibility, as an operator, to continue to pay your annual fee to the Office until the Board releases you from your total reclamation responsibility.



**Certification:**

As an authorized representative of the applicant, I hereby certify that the operation described has met the minimum requirements of the following terms and conditions:

1. This mining operation will not adversely affect the stability of any significant, valuable and permanent man-made structure(s) located within two hundred (200) feet of the affected lands. (However, where there is an agreement between the applicant/operator and the persons having an interest in the structure that damage to the structure is to be compensated for by the applicant/operator (Section 834-32-115(4)(d), C.R.S. 1984, as amended), then mining may occur within 200 feet. Proof of an agreement must be submitted to the Office prior to the decision date.)
2. No mining operation will be located on lands where such operations are prohibited by law (Section 34-32-115(4)(f), C.R.S. 1984, as amended);
3. As the applicant/operator, I do not have any mining/prospecting operations in this state of Colorado currently in violation of the provisions of the Mined Land Reclamation Act (Section 34-32-120, C.R.S. 1984, as amended) as determined through a Board finding.
4. I understand that statements in the application are being made under penalty of perjury and that false statements made herein are punishable as a Class 1 misdemeanor pursuant to Section 18-8-503, C.R.S. 1984, as amended.

*This form has been approved by the Mined Land Reclamation Board pursuant to section 34-32-112, C.R.S., of the Mined Land Reclamation Act. Any alteration or modification of this form shall result in voiding any permit issued on the altered or modified form and subject the operator to cease and desist orders and civil penalties for operating without a permit pursuant to section 34-32-123, C.R.S.*

Signed and dated this 22 day of February, 2021.

Union Milling Company

Applicant/Operator Name

Signature: 

Title: Member

If Corporation Attest (Corporate/County Seal)

By: \_\_\_\_\_

Corporate Secretary or Equivalent

Town/City/County Clerk

State of Colorado )

) ss.


County of Jefferson )

The foregoing instrument was acknowledged before me this 23 day of February, 2021

by Nicholas Michael as Member of Union Milling Contractors

  
Notary Public

My Commission expires: 08-18-2024





NOTICE OF FILING APPLICATION  
FOR COLORADO MINED LAND RECLAMATION PERMIT  
FOR **REGULAR (112d) DESIGNATED MINING OPERATION**

NOTICE TO THE BOARD OF COUNTY COMMISSIONERS

      Lake       COUNTY

Union Milling Company (the "Applicant/Operator") has applied for a Regular (112d) Designated Mining Operation reclamation permit from the Colorado Mined Land Reclamation Board (the "Board") to conduct mining operations in       Lake       County. The attached information is being provided to notify you of the location and nature of the proposed operation. The entire application is on file with the Division of Reclamation, Mining and Safety (the "Division") and the local county clerk and recorder.

The applicant/operator proposes to reclaim the affected land to Industrial use. Pursuant to Section 34-32-116(7)(j), C.R.S., the Board is required to confer with the local Board of County Commissioners before approving of the post-mining land use. Accordingly, the Board would appreciate your comments on the proposed operation. Please note that, in order to preserve your right to a hearing before the Board on this application, you must submit written comments on the application within twenty (20) days of the date of the applicant's last newspaper publication.

If you would like to discuss the proposed post-mining land use, or any other issue regarding this application, please contact the Division of Reclamation, Mining and Safety, 1313 Sherman Street, Room 215, Denver, Colorado 80203, (303) 866-3567.

**NOTE TO APPLICANT/OPERATOR:** You must attach a copy of the application form to this notice. If this is a notice of a change to a previously filed application you must either attach a copy of the changes, or attach a complete and accurate description of the change.

NOTICE OF FILING APPLICATION  
FOR COLORADO MINED LAND RECLAMATION PERMIT  
FOR **REGULAR (112d) DESIGNATED MINING OPERATION**

NOTICE TO THE BOARD OF SUPERVISORS  
OF THE LOCAL CONSERVATION DISTRICT

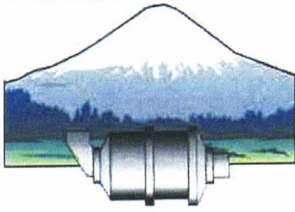
Lake County DISTRICT

Union Milling Company (the "Applicant/Operator") has applied for a Regular (112d) Designated Mining Operation reclamation permit from the Colorado Mined Land Reclamation Board (the "Board") to conduct mining operations in Lake County. The attached information is being provided to notify you of the location and nature of the proposed operation. The entire application is on file with the Division of Reclamation, Mining and Safety (the "Division") and the local county clerk and recorder.

The applicant/operator proposes to reclaim the affected land to Industrial use. Pursuant to Section 34-32-116(7)(j), C.R.S., the Board is required to confer with the local Conservation Districts before approving of the post-mining land use. Accordingly, the Board would appreciate your comments on the proposed operation. Please note that, in order to preserve your right to a hearing before the Board on this application, you must submit written comments on the application within twenty (20) days of the date of the applicant's last newspaper publication.

If you would like to discuss the proposed post-mining land use, or any other issue regarding this application, please contact the Division of Reclamation, Mining and Safety, 1313 Sherman Street, Room 215, Denver, Colorado 80203, (303) 866-3567.

**NOTE TO APPLICANT/OPERATOR:** You must attach a copy of the application form to this notice. If this is a notice of a change to a previously filed application you must either attach a copy of the changes, or attach a complete and accurate description of the change.



## Union Milling Contractors

P.O. Box 620490  
Littleton, CO 80162-0490  
+1.303.947.3499

23 February 2021

Board of County Commissioners  
Lake County Soil Conservation District Board  
Paul Clarkson, Director Lake County Building & Land Use  
PO Box 513  
Leadville, CO 80461  
719-486-2875  
[pclarkson@co.lake.co.us](mailto:pclarkson@co.lake.co.us)

### **RE: NOTICE OF FILING APPLICATION FOR COLORADO MINED LAND PERMIT FOR REGULAR (112d) DESIGNATED MINING OPERATION**

**Dear, Lake County Board of County Commissioners; Lake County Soil Conservation District Board; and Lake County Building & Land Use Director,**

UMC is addressing this notice simultaneously to the Lake County Board of County Commissioners and the Lake County Soil Conservation Board as it is apparent from your website that the Commissioners also serve as the Soil Conservation Board.

Union Milling Company (UMC) has applied for a Regular (112d) Designated Mining Operation reclamation permit from the Colorado Mined Land Reclamation Board (the "Board") to conduct milling operations in Lake County. The attached information is being provided to notify you of the location and nature of the proposed operation. The entire application is on file with the Division of Reclamation, Mining and Safety (the "Division") and the local county clerk and recorder.

The applicant/operator proposes to reclaim the affected land to industrial use consistent with current zoning. Pursuant to Section 34-32-116(7)(j), C.R.S., the Board is required to confer with the local Board of County Commissioners, as well as the local Conservation District before approving of the post-mining land use.

Accordingly, the Board would appreciate your comments on the proposed operation. Please note that, in order to preserve your right to a hearing before the Board on this application, you must submit written comments on the application within twenty (20) days of the date of the applicant's last newspaper publication.

If you would like to discuss the proposed post-mining land use, or any other issue regarding this application, please contact the Division of Reclamation, Mining and Safety, 1313 Sherman Street, Room 215, Denver, Colorado 80203, (303) 866-3567. Please reference Permit M1990-057.

Sincerely,

  
**Nick Michael**  
Member

attachment



**U.S. Postal Service™**  
**CERTIFIED MAIL® RECEIPT**  
 Domestic Mail Only

For delivery information, visit our website at [www.usps.com](http://www.usps.com)®.

Leadville, CO 80461

Certified Mail Fee \$3.60  
 \$  
 Extra Services & Fees (check box, add fee as appropriate)  
☐ Return Receipt (hardcopy) \$0.00  
☐ Return Receipt (electronic) \$0.00  
☐ Certified Mail Restricted Delivery \$0.00  
☐ Adult Signature Required \$0.00  
☐ Adult Signature Restricted Delivery \$0.00

Postage \$0.75  
 \$

Total Postage and Fees \$4.35  
 \$

Sent To

Street and Apt. No., or PO Box No.

City, State, ZIP+4®

PS Form 3800, April 2015 PSN 7530-02-000-9047

See Reverse for Instructions



MAILING TO LAKE COUNTY  
 COMMISSIONERS.



KEN CARYL RANCH  
 8200 SHAFFER PKWY  
 LITTLETON, CO 80127-9997  
 (800)275-8777

02/23/2021 01:25 PM

Product	Qty	Unit Price	Price
First-Class Mail® Letter	1		\$0.75
Leadville, CO 80461			
Weight: 0 lb 1.60 oz			
Estimated Delivery Date			
Fri 02/26/2021			
Certified Mail®			\$3.60
Tracking #:			
70192280000023973492			
Total			\$4.35

Grand Total: \$4.35

Credit Card Remitted \$4.35

Card Name: VISA  
 Account #: XXXXXXXXXXXXX5348  
 Approval #: 023129  
 Transaction #: 655  
 AID: A0000000031010  
 AL: VISA CREDIT  
 PIN: Not Required

Chip

\*\*\*\*\*  
 USPS is experiencing unprecedented volume  
 increases and limited employee  
 availability due to the impacts of  
 COVID-19. We appreciate your patience.  
 \*\*\*\*\*

AN EXAMPLE PUBLIC NOTICE WHICH MEETS THE REQUIREMENTS OF THE STATUTES IS SHOWN BELOW. THE BLANKS WHICH REQUIRE DATES WILL NEED TO BE FILLED IN ACCORDING TO THE FOLLOWING INSTRUCTIONS. PLEASE READ CAREFULLY.

PUBLICATION INSTRUCTIONS:

Date of commencement and date of completion should represent the dates which you feel most accurately describe the life of the operation.

For all Regular (112) types of operations, this notice must be published once a week for four (4) consecutive weeks, starting within ten (10) days of the date the application is considered to be submitted to the Division. The final date for receiving comments is the 20th day after the fourth publication or the next regular business day.

All notices must be published in a newspaper of general circulation in the locality of the proposed mining operation and mailed to the landowners as set forth in the Colorado Mined Land Reclamation Rules and Regulations. Since the date for consideration of your application may change, DO NOT include it in this notice.

For a complete discussion of the notice procedures and objections, please refer to C.R.S. 34-32-110(7)(c), 112(10), 114 and 115.

\*\*\*\*\*

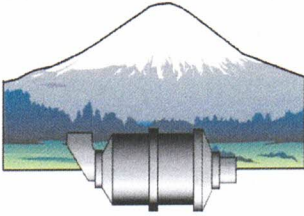
PUBLIC NOTICE

(Operator Name) Union Milling; (Address and Phone Number) 303-563-2128, has filed an application for a Regular (112d) Designated Mining Reclamation Permit with the Colorado Mined Land Reclamation Board under provisions of the Colorado Mined Land Reclamation Act. The proposed mine is known as the (Name of the Mine) Leadville Mill, and is located at or near Section 28, Township 9S, Range 80W, 6th Prime Meridian.

The proposed date of commencement is August 21, and the proposed date of completion is August 41. The proposed future use of the land is (Future Landuse) Industrial. Additional information and tentative decision date may be obtained from the Division of Reclamation, Mining and Safety, 1313 Sherman Street, Room 215, Denver, Colorado 80203, (303) 866-3567, or at the (County Name) Lake County Clerk and Recorder's office; (Clerk and Recorder's Address) 505 Harrison Avenue, or the above-named applicant.

Comments must be in writing and must be received by the Division of Reclamation, Mining and Safety by 4:00 p.m. on April 21, 20, \_\_\_\_\_ (Final Date for Comments).

You must post sufficient Notices at the location of the proposed mine site to clearly identify the site as the location of a proposed mining operation. The following is an example that you may wish to use for the Notice required for Rule 1.6.2(1)(b).



## Union Milling Contractors

P.O. Box 620490  
Littleton, CO 80162-0490  
+1.303.947.3499

23 February 2021

Leadville Herald  
717 Harrison Ave.  
Leadville, CO 80461  
719-486-0641  
[heraldweb@leadvilleherald.com](mailto:heraldweb@leadvilleherald.com)

### RE: PUBLIC NOTICE | PUBLICATION AD

Union Milling Company; POB 620490 Littleton 80162 303-563-2128, has filed an application for a Regular (112d) Designated Mining Reclamation Permit with the Colorado Mined Land Reclamation Board under provisions of the Colorado Mined Land Reclamation Act. The proposed mill is known as the Leadville Mill, and is located at or near Section 28, Township 9S, Range 80W, 6th Prime Meridian.

The proposed date of commencement is August 21, 2021 and the proposed date of completion is August 21, 2041. The proposed future use of the land is industrial. Additional information and tentative decision date may be obtained from the Division of Reclamation, Mining and Safety, 1313 Sherman Street Room 215 Denver 80203, (303) 866-3567, or at the Lake County Clerk and Recorder's office; 505 Harrison Ave Leadville 80461, 719-486-1410, or the above-named applicant.

Comments must be in writing and must be received by the Division of Reclamation, Mining and Safety by 4:00 p.m. on, April 21, 2021.



From: Auto-Receipt <[noreply@mail.authorize.net](mailto:noreply@mail.authorize.net)>

Date: February 23, 2021 at 2:29:04 PM MST

To: "Stephanie B. Michael" <[smichael@unionmilling.com](mailto:smichael@unionmilling.com)>

Subject: Transaction Receipt from Arkansas Valley Publishing Co for \$63.35 (USD)

Reply-To: Tomalee Young <[tyoung@avpsalida.com](mailto:tyoung@avpsalida.com)>

#### Order Information

Description: HD ROA - Legal prepay, Union Milling Co., 4x

Invoice Number: HD ROA - Legal

#### Billing Information

Stephanie B. Michael

Union Milling Company

PO Box 620490

Littleton, CO 80162

[smichael@unionmilling.com](mailto:smichael@unionmilling.com)

(303) 563-2128

#### Shipping Information

Stephanie B. Michael

Union Milling Company

PO Box 620490

Littleton, CO 80162

**Total: \$63.35 (USD)**

#### Payment Information

Date/Time: 23-Feb-2021 14:29:01 MST

Transaction ID: 62870476583

Payment Method: Visa xxxx8643

Transaction Type: Purchase

Auth Code: 745390

#### Merchant Contact Information

Arkansas Valley Publishing Co

SALIDA, CO 81201

US

[tyoung@avpsalida.com](mailto:tyoung@avpsalida.com)

**NOTICE**

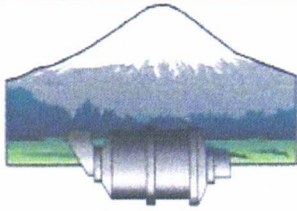
This site is the location of a proposed mining operation. (Name of the Applicant/Operator) Union Mill, whose address and phone number is (Address and Phone Number of the Applicant/Operator) 303-563-2128, has applied for a Reclamation Permit with the Colorado Mined Land Reclamation Board. Anyone wishing to comment on the application may view the application at the (County Name) Lake County Clerk and Recorder's Office, (Clerk and Recorder's Office Address) 505 Harrison Avenue, and should send comments prior to the end of the public comment period to the Division of Reclamation, Mining and Safety, 1313 Sherman St, Room 215, Denver, Colorado 80203.

**Certification:**

I, Gary Slifka, hereby certify that I posted a sign containing the above notice for the proposed permit area known as the (Name of Operation) Leadville, on (Date Posted) Feb 22, 2021.

SIGNATURE Signed (see attached)

DATE Feb 23, 2021



## Union Milling Contractors

P.O. Box 620490  
Littleton, CO 80162-0490  
+1.303.947.3499

23 February 2021

Dustin Czapla  
Division of Reclamation, Mining and Safety  
Department of Natural Resources  
1313 Sherman St., Room 215  
Denver, CO 80203  
Ph: 303-866-3567  
[dustin.czapla@state.co.us](mailto:dustin.czapla@state.co.us)

### RE: NOTICE | CERTIFICATION OF SIGN POSTING A MILL SITE

#### Notice:

A 17" x 11" sign containing the below information (see photo attached), was posted at the entrance to the Mill site. This sign is visible from US Highway 24.


THIS SITE IS THE LOCATION OF A  
**PROPOSED MILLING OPERATION**  
BY  
UNION MILLING COMPANY  
13815 HIGHWAY 24 SOUTH  
LEADVILLE, COLORADO 80461  
303-563-2128

Union Milling Company has applied for a milling permit with the Colorado Mined Land Reclamation board. Anyone wishing to comment to the application may view the application at the Lake County Clerk and Recorder's office and should send comments prior to the end of the public comment period to:

Colorado Mines Land Reclamation  
1313 Sherman St., Room 215  
Denver, Colorado 80203  
303-866-3567

#### Certification:

I, **GARY SLIFKA**, hereby certify that I posted a sign containing the above notice for the proposed permit area known as the **LEADVILLE MILL**, in February 22, 2021.

  
\_\_\_\_\_  
**Gary Slifka**  
February 23, 2021

attachment





**13815**

**THIS SITE IS THE LOCATION OF A  
PROPOSED MILLING  
OPERATION**

**BY**

**UNION MILLING COMPANY  
13815 HIGHWAY 24 SOUTH  
LEADVILLE, COLORADO 80461  
(303)563-2128**

Union Milling Company has applied for a milling permit with the Colorado Mines Land Reclamation Board. Anyone wishing to comment to the application may send the application at the Lake County Clerk and Recorder's office and should send comments prior to the end of the public comment period to:

**Colorado Mines Land  
Reclamation  
1313 Sherman St., Room 215  
Denver, Colorado 80203  
303-866-3567**